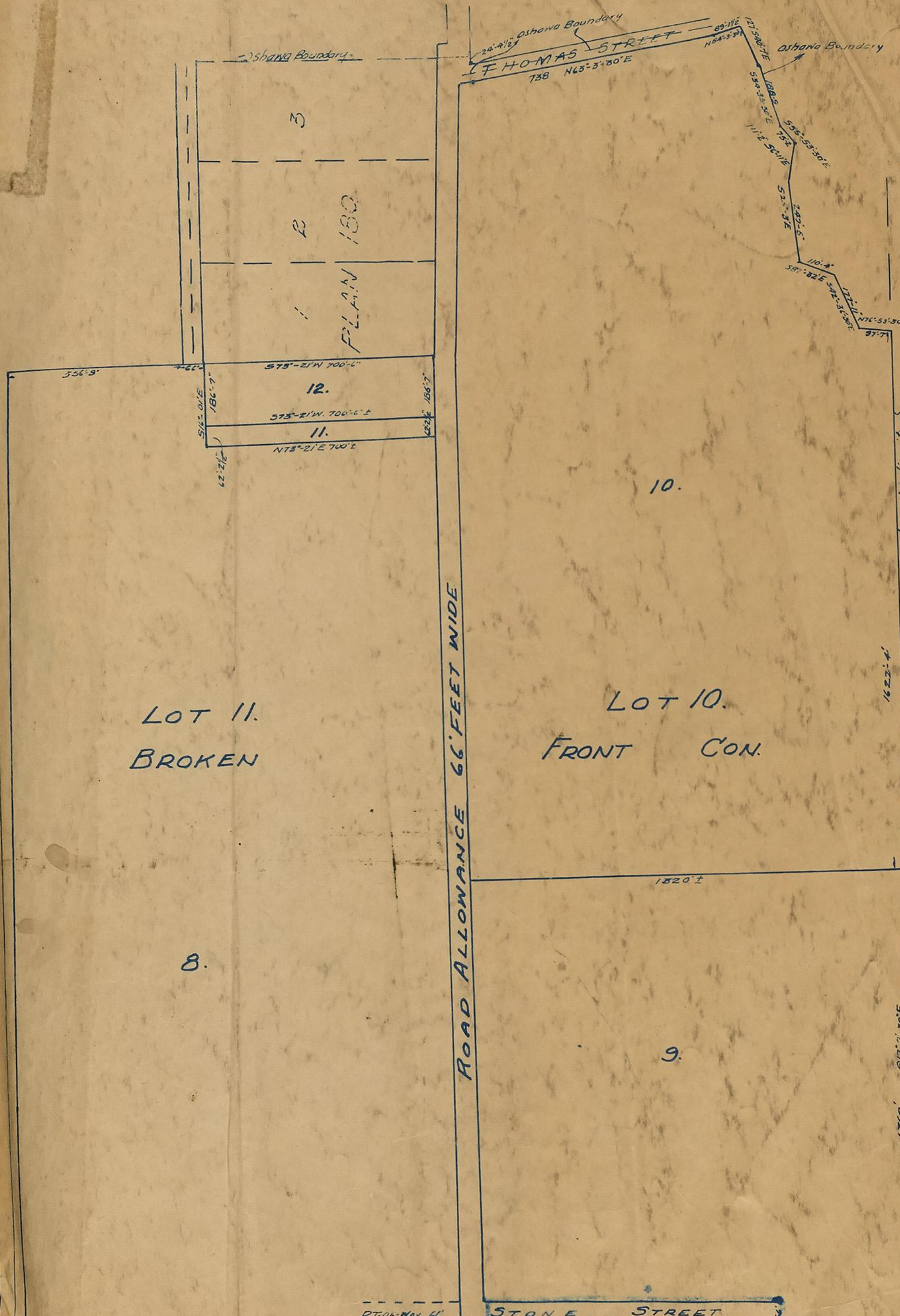


SHEET No. 11 A. (1)
MUNICIPAL PLAN
PART OF LOTS 10 AND 11
BROKEN FRONT CON.
T.P. OF EAST WHITBY
CO. OF ONTARIO
SCALE 200' = 1"



MUNICIPAL CERTIFICATE

I hereby certify that this plan has been prepared for registration upon instructions from the Municipal Council of the Twp. of East Whitby

REEVE.
 CLERK. P. & Curran

REGISTRARS CERTIFICATE

I hereby certify that I have registered this plan as No. of the Municipal Plan of the Twp. of East Whitby this day of 1935.

REGISTRAR.

SURVEYORS CERTIFICATE

I hereby certify that I have prepared this plan under instructions from the Municipal Council of the Twp. of East Whitby and that the said plan has been accurately compiled from deeds and plans filed in the Registry Office for the Co. of Ontario in accordance with Section 88 of the Registry Act

Ont. Land Surveyor.

RT-OF-MAY 66

250	50	102-10	102-0	95	46	95	20	70	100	66	20	15	1/2
		5.	4.	95	46	95	20	70	BLOCK A	4	66	20	15
				102-10	51	51			PLAN 303.				
		3	2	1					9	10	11	12	

RAYMOND ST. PARK.

SHEET No. 11. A. (2)
MUNICIPAL PLAN
 - OF -
PART OF NORTH HALF OF LOT 11.
BROKEN FRONT CON. EAST WHITBY

CO. OF ONTARIO
SCALE 100'=1"

MUNICIPAL CONSENT

I hereby certify that this plan has been prepared for registration upon the instructions from the Municipal Council of the Council of East Whitby

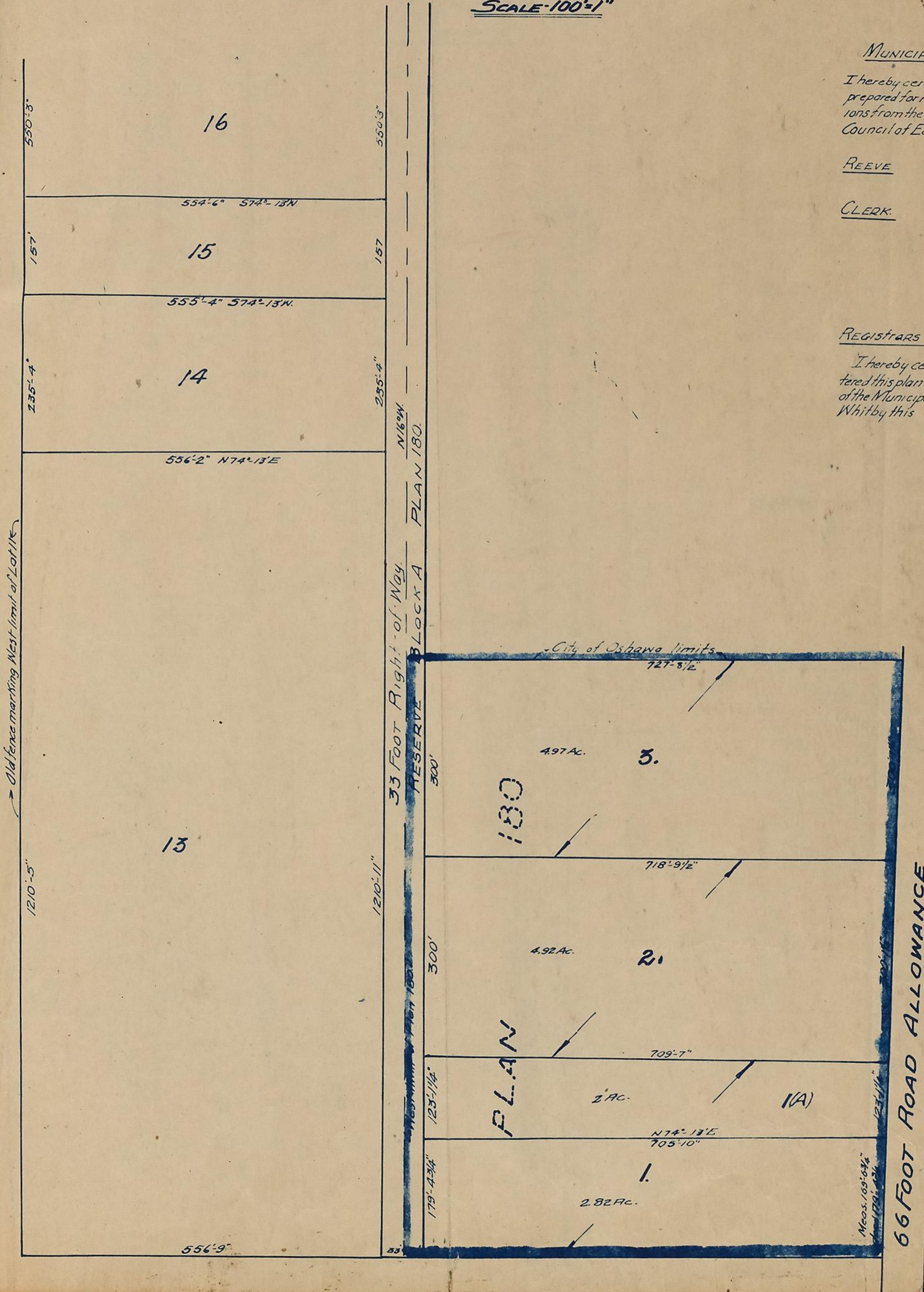
REEVE

CLERK

REGISTRAR'S CERTIFICATE

I hereby certify that I have registered this plan as No. _____ of the Municipal Plan of Twp of East Whitby this _____ day of _____ 1935

REGISTRAR



SURVEYOR'S CERTIFICATE

I hereby certify that I have prepared this plan under instructions of the Municipal Council of Twp of East Whitby and that the said plan has been accurately compiled from plans and deeds filed in the Registry Office for the Co. of Ontario in accordance with Section 88 of the Registry Act.

Ont. Land Surveyor

Old fence marking West limit of Lot 16

Handwritten mark

SHEET No. 11.A.(3)

MUNICIPAL PLAN

= OF =

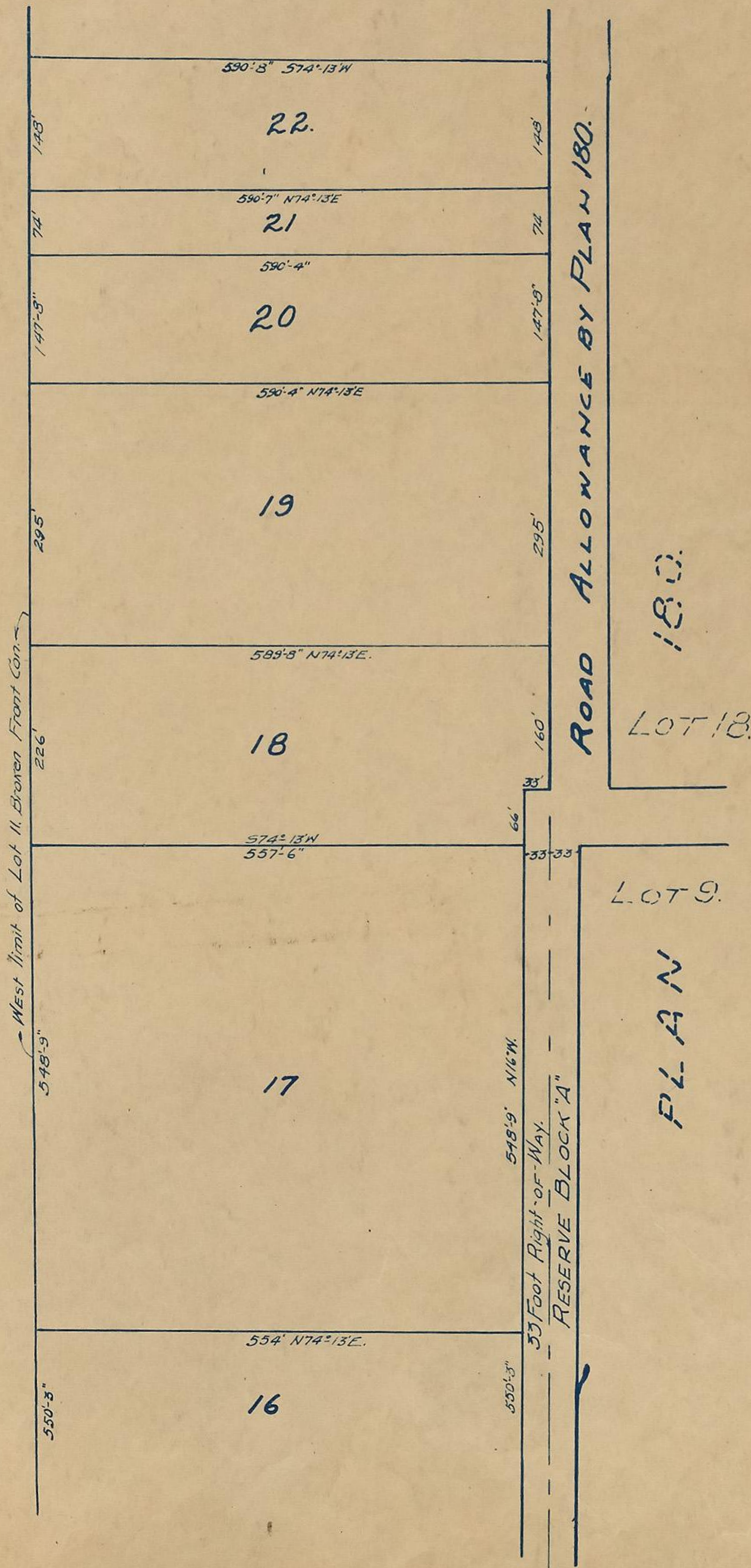
PART OF WEST HALF OF NORTH HALF LOT 11

BROKEN FRONT CON. EAST WHITBY

CO. OF ONTARIO

Scale-100'=1"

23



MUNICIPAL CONSENT

I hereby certify that this plan has been prepared for registration upon the instructions from the Municipal Council of Twp of East Whitby

REEVE

CLERK

REGISTRARS CERTIFICATE

I hereby certify that I have registered this plan as No. of the Municipal Plan of Twp of East Whitby this day of 1955

REGISTRAR

SURVEYORS CERTIFICATE

I hereby certify that I have prepared this plan under instructions from the Municipal Council of the Township of East Whitby and that the said plan has been accurately compiled by me from plans and deeds filed in the Registry Office for the County of Ontario in accordance with Section 88 of the Registry Act.

J. J. [Signature]
Ont. Land Surveyor

ROAD ALLOWANCE BY PLAN 180.
180.
LOT 18.
LOT 9.
PLAN

SHEET No. 2.B.3)
MUNICIPAL PLAN

SOUTH HALF OF NORTH HALF LOT 2. CON I.
TWP. OF WHITBY EAST
Scale - 100 = 1"

4

MUNICIPAL CERTIFICATE
We hereby certify that this plan has been prepared for registration upon instructions from the Municipal of the Township of Whitby E.

REEVE

CLERK

REGISTRARS CERTIFICATE

I hereby certify that I have registered this plan as No. of the Municipal Plan of the Twp of Whitby East this day 192

Registrar

SURVEYOR'S CERTIFICATE

I hereby certify that I have prepared this plan under instructions from the Municipal Council of the Township of Whitby East and that the said plan has been accurately compiled from deeds and plans filed in the Registry Office for the Co of Ontario in accordance with Section 88 of the Registry Act
Ont. Land Surveyor

11.

1320'

10.

Centre Line of Con I. 1320'

ROAD ALLOWANCE BETWEEN LOTS 2 & 3

MEAS. 398'

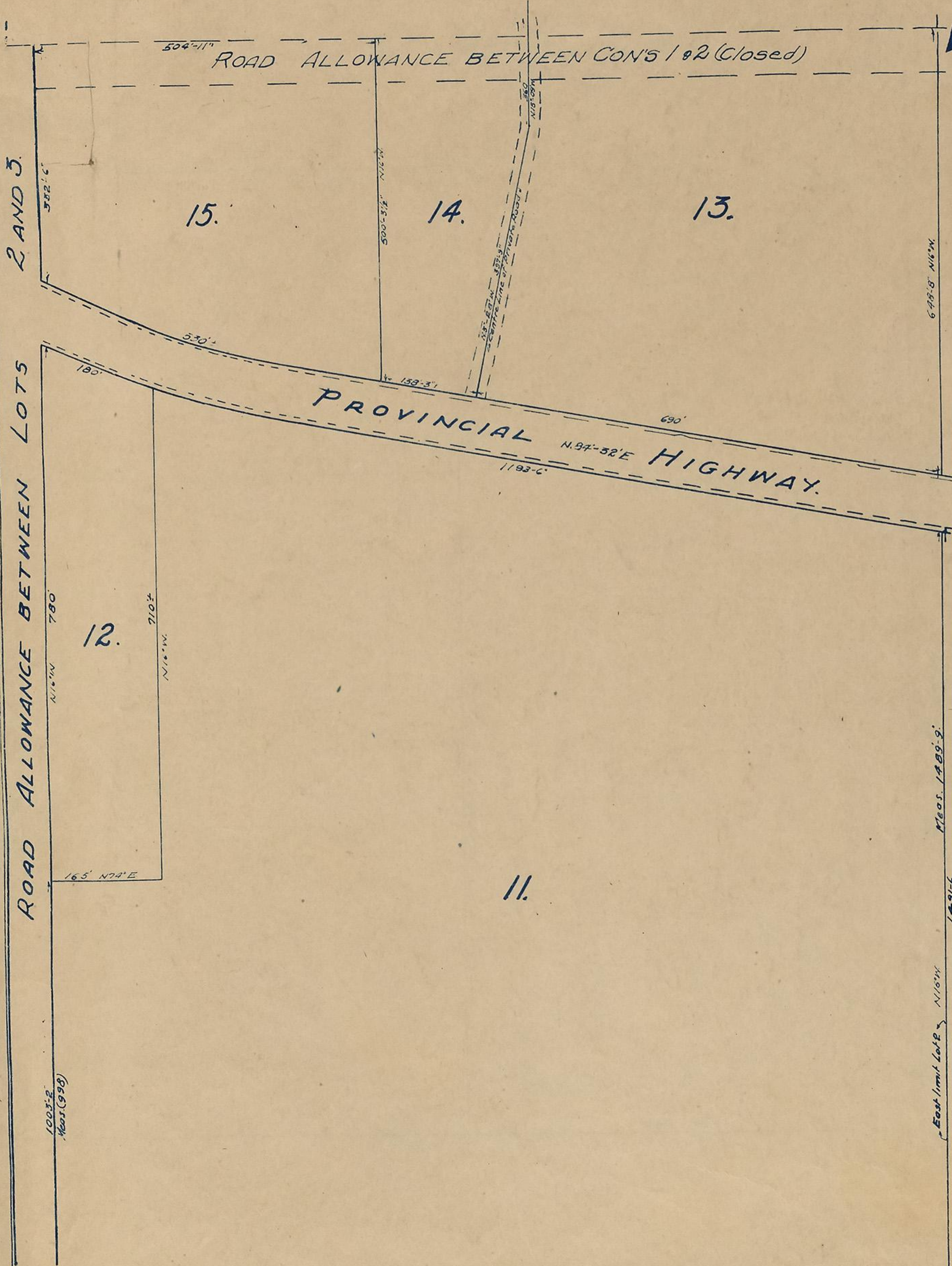
MEAS. 1000'

MEAS. 1289'-9"

1085'-6" 1

SHEET No. 2.B.(4).
MUNICIPAL PLAN
 —OF—
NORTH QUARTER LOT 2, CON. I.
TWP OF WHITBY EAST.
Scale - 100' = 1"

5



MUNICIPAL CERTIFICATE
 We hereby certify that this plan has been prepared for registration upon instructions from the Municipal Council of the Twp of Whitby East

REEVE:

CLERK:

REGISTRARS CERTIFICATE

I hereby certify that I have registered this plan as No. of the Municipal Plan of the Township of Whitby East this day 193

REGISTRAR

SURVEYORS CERTIFICATE

I hereby certify that I have prepared this plan under instructions from the Municipal Council of the Twp. of Whitby East and that the said plan has been accurately compiled from deeds and plans filed in the Registry Office of the Co. of Ontario in accordance with Sect 38 of the Registry Act
 J. J. Downard
 Ont. Land Surveyor.

6-28-13 N10°W

Meas. 1889-9.

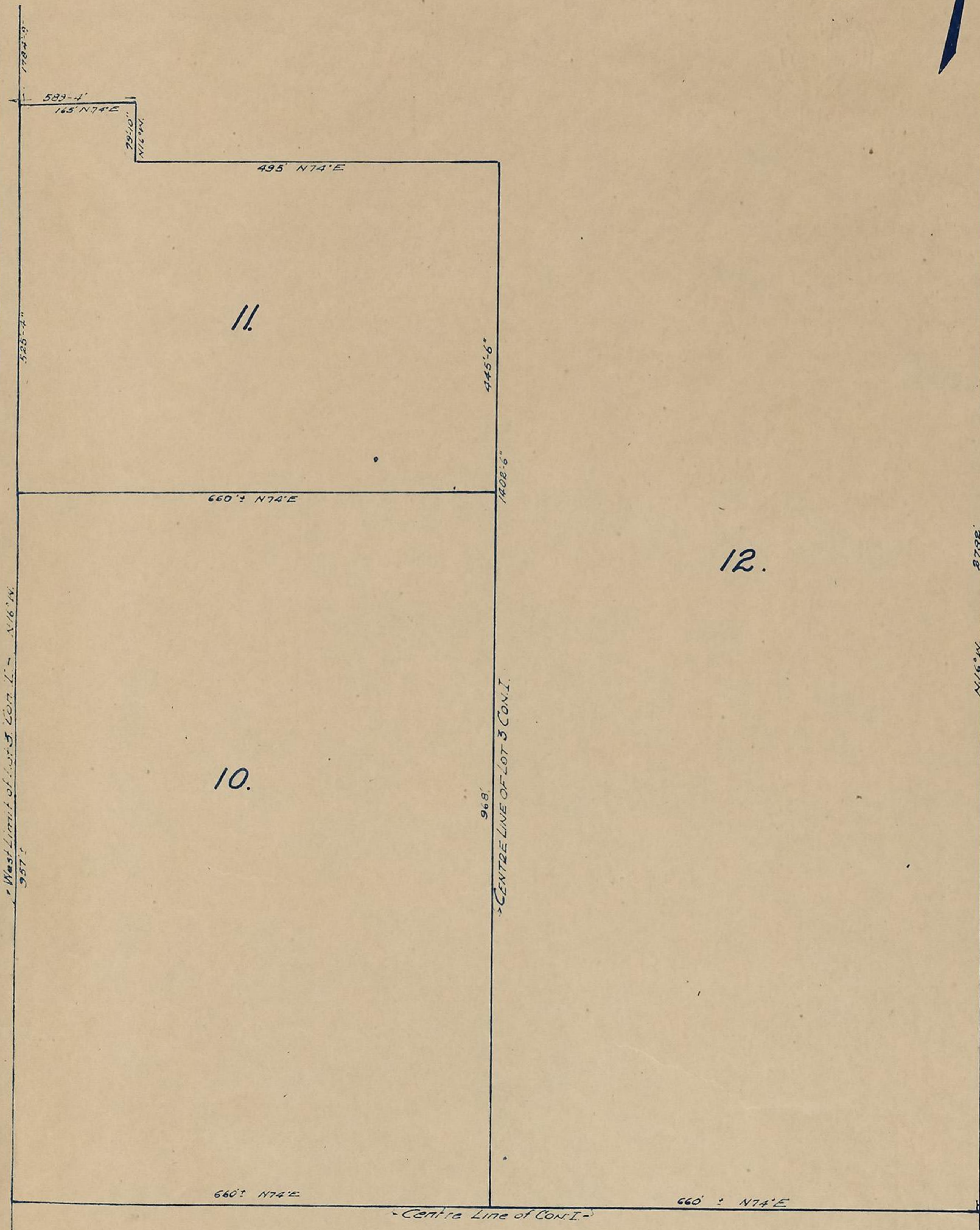
1491-6

East limit Lot 2 N10°W

1003-2 Meas. (998)

SHEET No 3B(3)
MUNICIPAL PLAN
 -OF-
SOUTH HALF OF NORTH HALF LOT 3. CON I.
TWP. OF WHITBY EAST
Scale-100'=1."

6



MUNICIPAL CONSENT

We hereby certify that this plan has been prepared for registration upon instructions from the Municipal Council of Township of Whitby East

REEVE

CLERK

REGISTRARS CERTIFICATE

I hereby certify that I have registered this plan as No. of the Municipal Plan of the Township of Whitby East this day of 193

REGISTRAR

SURVEYORS CERTIFICATE

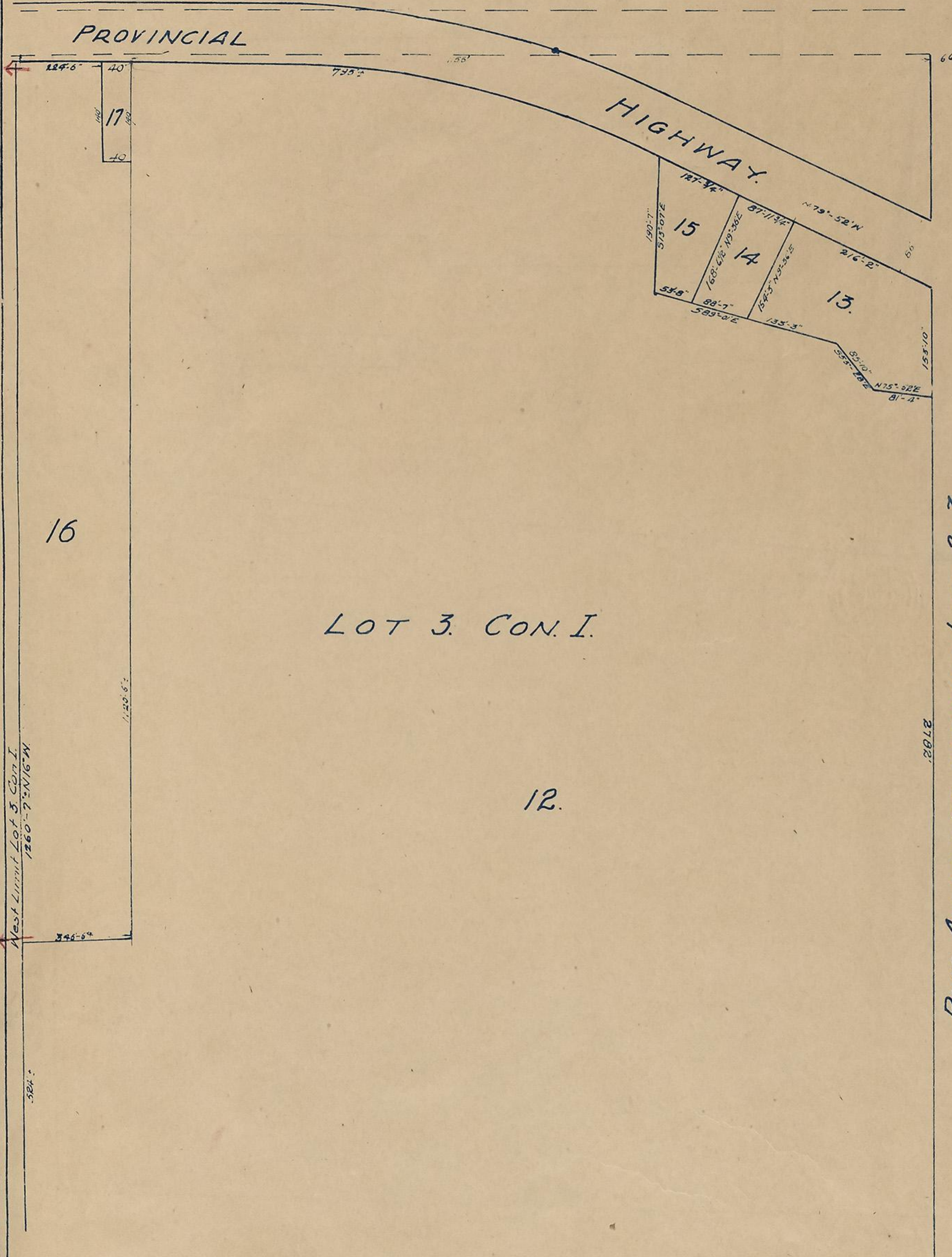
I hereby certify that I have prepared this plan under the instructions from the Municipal Council of the Township of Whitby East and that the said plan has been accurately compiled from deeds and plans filed in the Registry Office for the Co. of Ontario in accordance with Sect 88 of the Registry Act

J. J. [Signature]

Ont. Land Surveyor

ROAD ALLOWANCE BETWEEN LOTS 2 & 3.

SHEET No. 3B(4)
MUNICIPAL PLAN
 -OF-
PART NORTH HALF LOT 3. CON. I.
TWP. OF WHITBY EAST
Scale - 100' = 1"



MUNICIPAL CONSENT

We hereby certify that this plan has been prepared for registration upon instructions from the Municipal Council of the Township of Whitby East

REEVE

CLERK

REGISTRARS CERTIFICATE

I hereby certify that I have registered this plan as No. _____ of the Municipal Plan of Township of Whitby East this day of _____ 193__

REGISTRAR

SURVEYORS CERTIFICATE

I hereby certify that I have prepared this plan under the instructions from the Municipal Council of the Township of Whitby East and that the said plan has been accurately compiled from deeds and plans filed in the Registry Office for the Co. of Ontario in accordance with Sect. 88 of the Registry Act

J. J. Dawson
Ont. Land Surveyor

LOT 3. CON. I.

12.

ROAD ALLOWANCE BETWEEN LOTS 2 & 3. N16°W 2702'

West Limit Lot 3. Con I. 1260-7°N16°W

PROVINCIAL

16

17

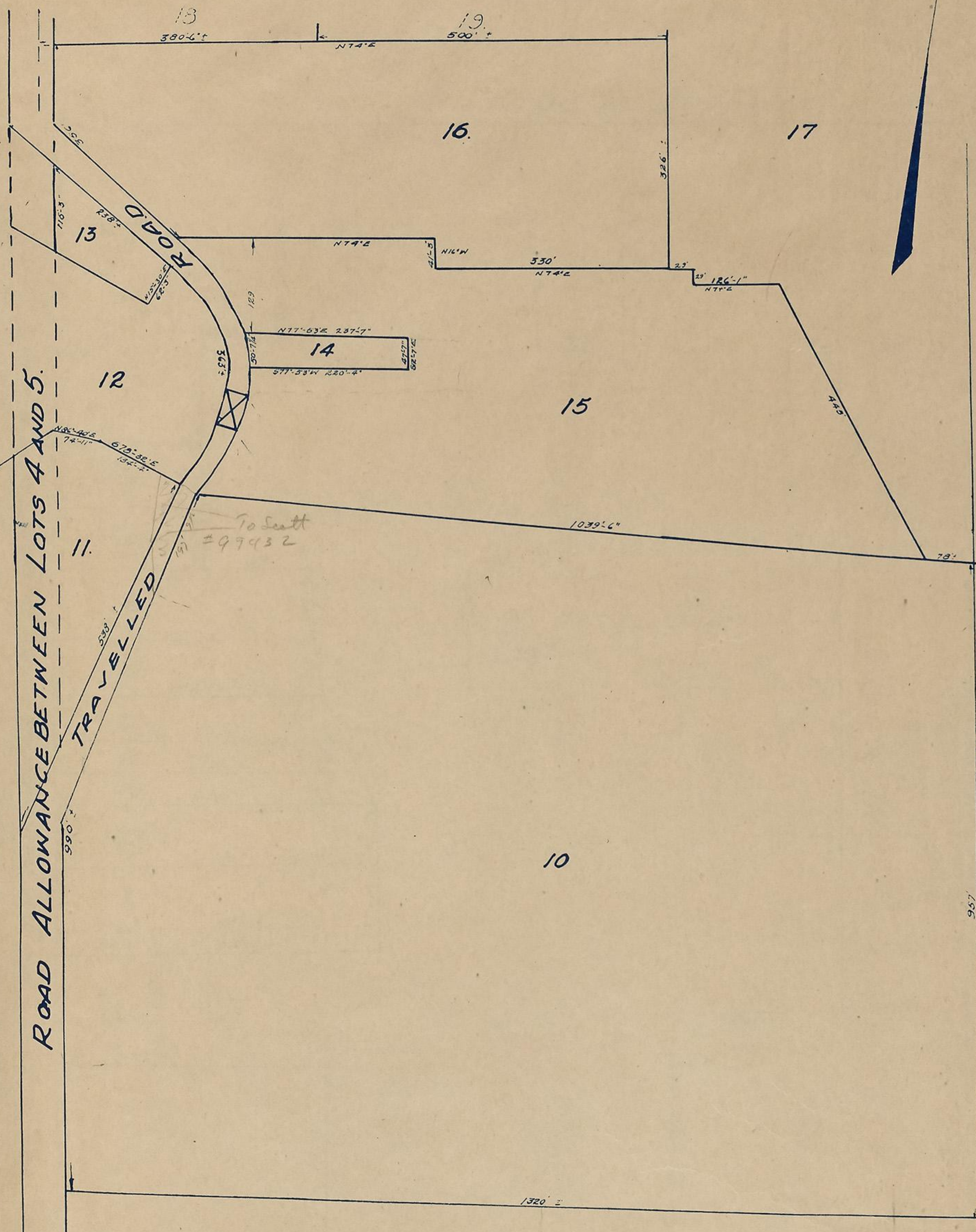
13.

15

14

SHEET No. 4 B (3)
MUNICIPAL PLAN
 - OF -
SOUTH HALF OF NORTH HALF LOT 4, CON. I
TWP. OF WHITBY EAST
 Scale - 100' = 1"

8



MUNICIPAL CERTIFICATE
 We hereby certify that this plan has been prepared for registration upon instructions from the Municipal Council of Twp. Whitby East

REEVE
CLERK

REGISTRARS CERTIFICATE
 I hereby certify that I have registered this plan as No. _____ of the Municipal Plan of the Township of Whitby East this _____ day of _____ 19__.

REGISTRAR.

SURVEYORS CERTIFICATE
 I hereby certify that I have prepared this plan under instructions from the Municipal Council of Whitby East and that the said plan has been compared with the original plans and records in the Registry Office of the County of Ontario in accordance with section 83 of the Registry Act.

J. Rowan
 Ont. Land Surveyor

ROAD ALLOWANCE BETWEEN LOTS 4 AND 5.

TRAVELLED

To Scott #97932

East Limit Lot 42

1320

SHEET No. 4.B.(4)
MUNICIPAL PLAN
 - OF -
NORTH QUARTER LOT 4, CONT.
TWP. OF WHITBY EAST
Scale - 100' = 1"

Starting point of old description lot 36 should have at N.E. corner lot 17 sheet 3 B4

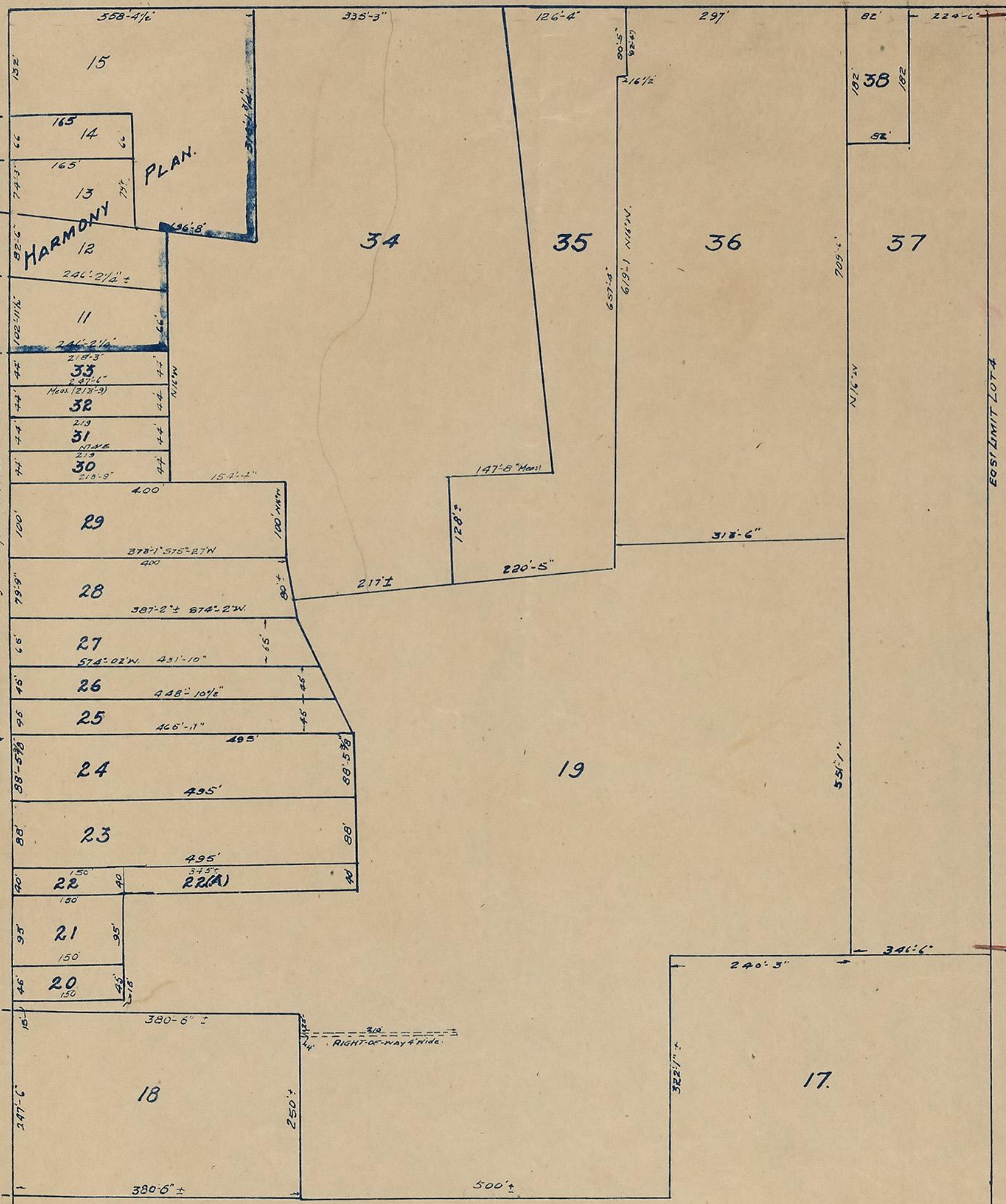
N.W. lot 16 sheet 3 B4

N.E. lot 17

9

PROVINCIAL HIGHWAY - Widened 10'

ROAD ALLOWANCE BETWEEN LOTS 4 AND 5



MUNICIPAL CERTIFICATE

We hereby certify that this plan has been prepared for registration upon instructions from the Municipal Council of the Township of Whitby East

REEVE
CLERK

REGISTRARS CERTIFICATE

I hereby certify that I have registered this plan as No. of the Municipal Plan of the Township of Whitby East to s day of 1925

REGISTRAR

SURVEYORS CERTIFICATE

I hereby certify that I have prepared this plan under instructions from the Municipal Council of Whitby East and that the said plan has been compiled by me from plans and deeds filed in the Registrar's Office of Ontario in accordance with sections 83 of the Act

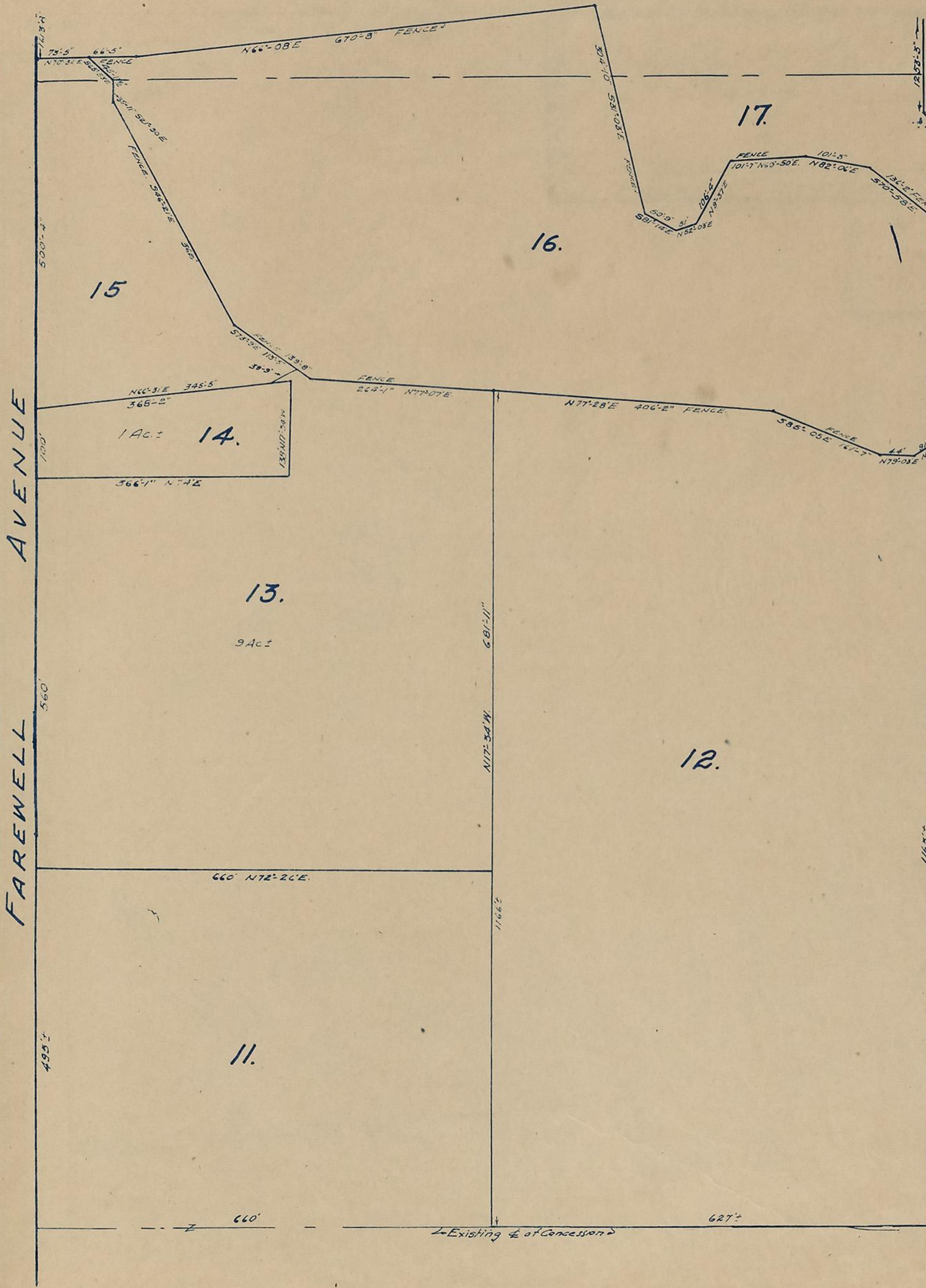
ONTARIO SURVEYOR

SHEET No. 5.B(3)
MUNICIPAL PLAN

- OF -
SOUTH HALF OF NORTH HALF OF LOT 5. CON. I.
TWP. OF WHITBY EAST
SCALE 100'=1"

For 6 B 4
See sheet 61

10



FAREWELL AVENUE

ROAD ALLOWANCE BETWEEN LOTS 4 & 5.

MUNICIPAL CERTIFICATE

We hereby certify that this plan has been prepared for registration upon instructions from the Municipal Council of the Township of Whitby East.

REEVE
CLERK.

REGISTRARS CERTIFICATE

I hereby certify that I have registered this plan as No. _____ of the Municipal Plan of the Township of Whitby East this day of _____ 193.

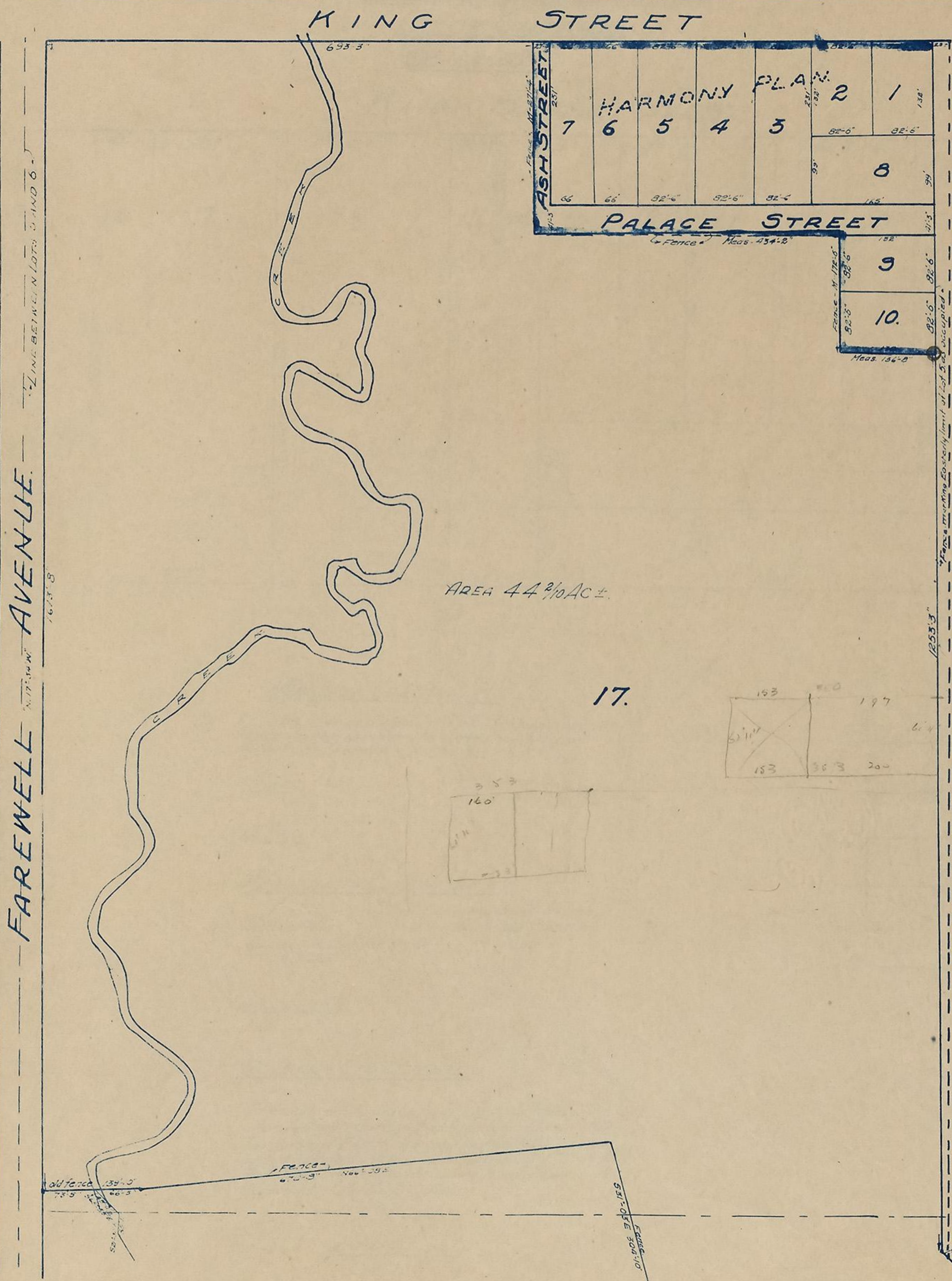
REGISTRAR

SURVEYORS CERTIFICATE

I hereby certify that I have prepared this plan under instructions from the Municipal Council of the Township of Whitby East and that the said plan has been accurately compiled by me from deeds and plans filed in the Registry Office for the Co. of Ontario in accordance with Section 38 of the Registry Office.

J. D. Down
ONT. LAND SURVEYOR

SHEET No. 5.B(4)
MUNICIPAL PLAN
 - OF -
NORTH QUARTER LOT 5. CONT.
TWP OF WHITBY EAST
 Scale - 100' = 1"



AREA 44 2/10 AC ±

17.

MUNICIPAL CERTIFICATE
 We hereby certify that this plan has been prepared for registration upon instructions from the Municipal Council of the Township of Whitby East

Reeve

Clerk

REGISTRARS CERTIFICATE
 I hereby certify that I have registered this plan as No. at the Municipal Plan of the Township of Whitby East this day of 1935

REGISTRAR

SURVEYORS CERTIFICATE
 I hereby certify that I have prepared this plan under instructions from the Municipal Council of the Township of Whitby East and that the said plan has been accurately compiled by me from deeds and plans filed in the Registry Office for the Co. of Ontario in accordance with Section 88 of the Registry Act.

AL. Sauer
 ONT. LAND SURVEYOR

353	323
160	33
193	320
	160

SHEET No. 13.B.(4)

MUNICIPAL PLAN

- OF -

PART OF NORTH QUARTER LOT 13. CONZ.

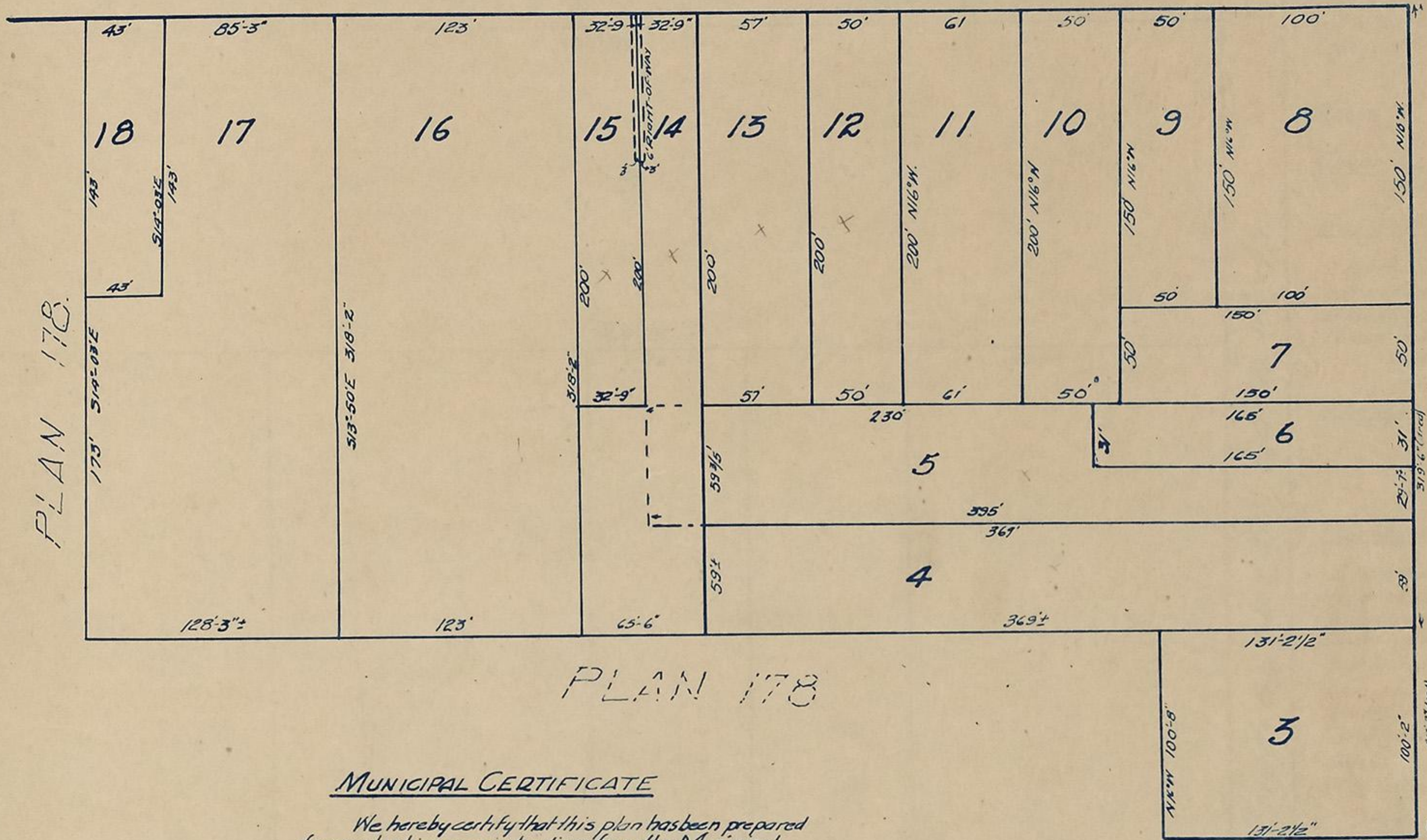
TWP. OF EAST WHITBY

CO. OF ONTARIO

SCALE 50'-1."

KING STREET WEST.

12



MUNICIPAL CERTIFICATE

We hereby certify that this plan has been prepared for registration upon instructions from the Municipal Council of the Township of East Whitby

REEVE

CLERK.

REGISTRARS CERTIFICATE

I hereby certify that I have registered this plan as sheet No. of the Municipal Plan of the Township of East Whitby this day of AD. 193

REGISTRAR

SURVEYORS CERTIFICATE

I hereby certify that I have prepared this plan under instructions from the Municipal Council of the Township of East Whitby and that the said plan has been prepared by me from plans and deeds filed in the Registry Office for the Co. of Ontario in accordance with Section 88. of the Registry Act.


J. A. Stewart

Ont. Land Surveyor.

Plan 296

SHEET No. 15.B.(1)
MUNICIPAL PLAN
 - OF -
SOUTH QUARTER OF LOT 15. CON. I.
TWP. OF WHITBY EAST.
 Scale - 100' = 1"

13



ROAD ALLOWANCE BETWEEN LOTS 14 & 15.

ROAD ALLOWANCE BETWEEN CON'S 1 & 9 BROKEN FRONT.

MUNICIPAL CERTIFICATE
 We hereby certify that this plan has been prepared for registration upon instructions from the Municipal Council of the Twp. of Whitby East.

REEVE

CLERK

REGISTRARS CERTIFICATE

I hereby certify that I have registered this plan as No. of the Municipal Plan of the Township of Whitby East this day of 193

REGISTRAR

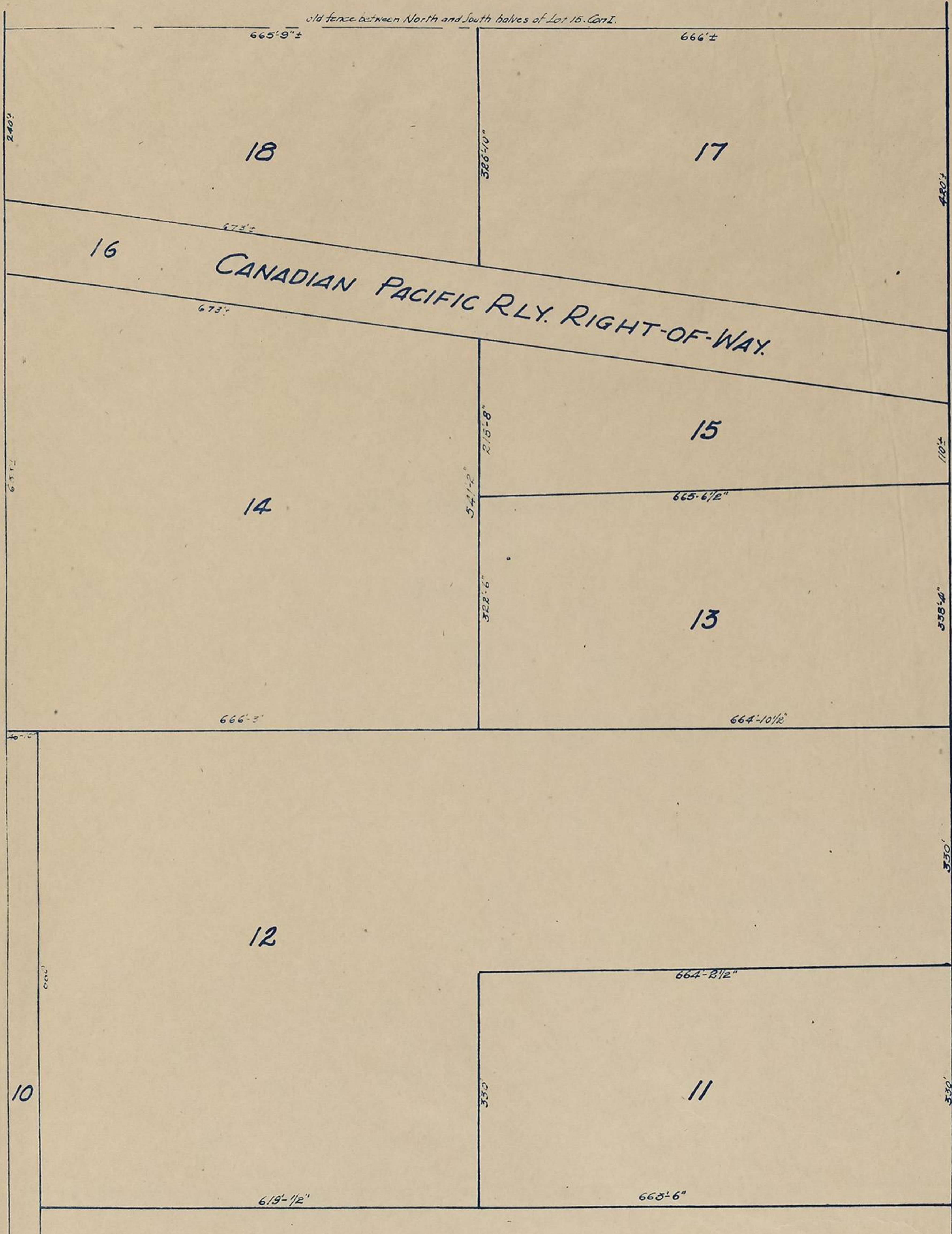
SURVEYORS CERTIFICATE

I hereby certify that I have prepared this plan under the instructions from the Municipal Council of the Township of Whitby East and that the said plan has been accurately compiled from deeds and plans filed in the Registry Office for the County of Ontario in accordance with Sect. 88 of the Registry Act.

J. J. Downer
 Ontario Land Surveyor.

SHEET No. 15 B(2)
MUNICIPAL PLAN
 —OF—
NORTH HALF OF SOUTH HALF OF LOT 15. CON I.
TWP. OF WHITBY EAST.
 Scale-100=1"

14



ROAD ALLOWANCE BETWEEN LOTS 14 & 15.

MUNICIPAL CERTIFICATE
 We hereby certify that this plan has been prepared for registration upon instructions from the Municipal Council of Township of Whitby East.

REEVE

CLERK.

REGISTRARS CERTIFICATE

I hereby certify that I have registered this plan as No. of the Municipal Plan of the Township of Whitby East this day of 193

REGISTRAR

SURVEYORS CERTIFICATE

I hereby certify that I have prepared this plan under the instructions from the Municipal Council of the Township of Whitby East and that the said plan has been accurately compiled from deeds and plans filed in the Registry Office for the County of Ontario in accordance with Sect. 88 of the Registry Act.
 J. J. Donovan.
 Ont. Land Surveyor.

SHEET No. 15B(3)
MUNICIPAL PLAN
 — OF —
SOUTH HALF OF NORTH HALF OF LOT 15. CON I
TWP. OF WHITBY EAST
Scale - 100' = 1"



19.

S. 1/2 of N. 1/2 LOT 15.

CON. I.

ROAD ALLOWANCE BETWEEN LOTS 14 AND 15.

1600' - 1

2929' 5"

MUNICIPAL CERTIFICATE
 We hereby certify that this plan has been prepared for registration upon instructions from the Municipal Council of Township of Whitby East

REEVE
CLERK


REGISTRARS CERTIFICATE
 I hereby certify that I have registered this plan as No. _____ of the Municipal Plan of the Township of Whitby East this _____ day of _____ 193__

REGISTRAR

SURVEYORS CERTIFICATE
 I hereby certify that I have prepared this plan under instructions from the Municipal Council of the Twp of Whitby East and that the said plan has been accurately compiled by me from deeds and plans filed in the Registry office for the County of Ontario in accordance with Section 88 of the Registry Act.

J. D. Downer
Ont. Land Surveyor

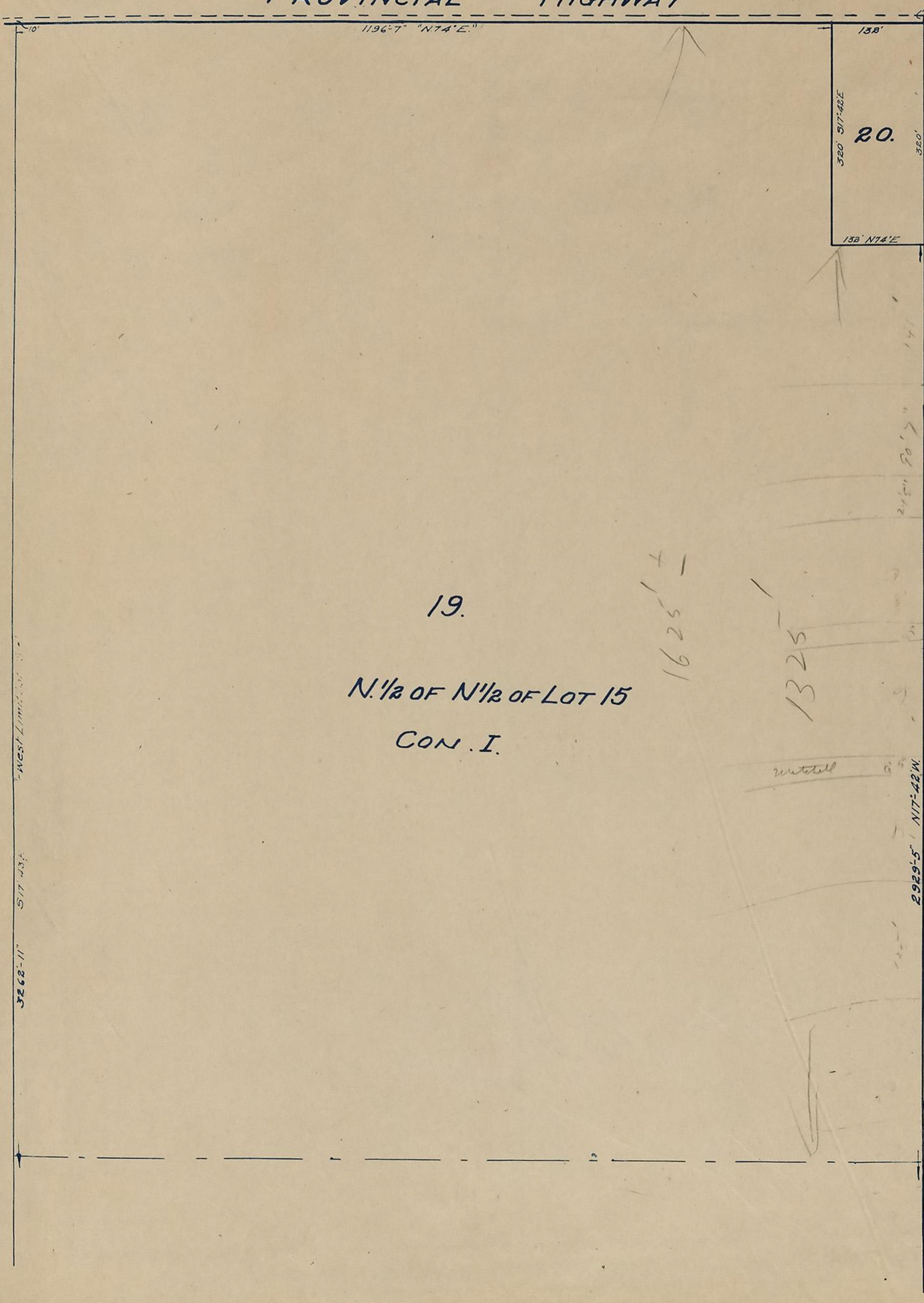
Existing fence
 TRUE WEST LIMIT LOT 15



SHEET No 15 B (4)
MUNICIPAL PLAN
 — OF —
NORTH QUARTER LOT 15. CON. I
TWP. OF WHITBY EAST
 Scale - 100' = 1"

16

PROVINCIAL HIGHWAY



MUNICIPAL CERTIFICATE

We hereby certify that this plan has been prepared for registration upon instructions from the Municipal Council of the Township of Whitby East.

REEVE

CLERK

REGISTRARS CERTIFICATE

I hereby certify that I have registered this plan as No. _____ of the Municipal Plan of the Township of Whitby East this _____ day of _____ 1935

REGISTRAR

SURVEYORS CERTIFICATE

I hereby certify that I have prepared this plan under instructions from the Municipal Council of the Township of Whitby East and that the said plan has been accurately compiled by me from deeds and plans filed in the Registry Office for the County of Ont. in accordance with Section 88 of the Registry Act.


J. J. Downan
 Ont. Land Surveyor

ROAD ALLOWANCE BETWEEN LOTS 14 & 15.

SHEET No. 16 B(1)
MUNICIPAL PLAN
 - OF -
SOUTH QUARTER LOT 16 CONCESSION I
TWP. OF WHITBY EAST
Scale 100' = 1"



ROAD ALLOWANCE BETWEEN LOTS 16 & 17.



MUNICIPAL CERTIFICATE
 We hereby certify that this plan has been prepared for registration upon the instructions from the Municipal Council of the Township of Whitby, East.

REEVE

CLERK

REGISTRAR'S CERTIFICATE

I hereby certify that I have registered this plan as No. of the Municipal Plan of the Township of Whitby, East this day of 1934.

REGISTRAR

SURVEYOR'S CERTIFICATE

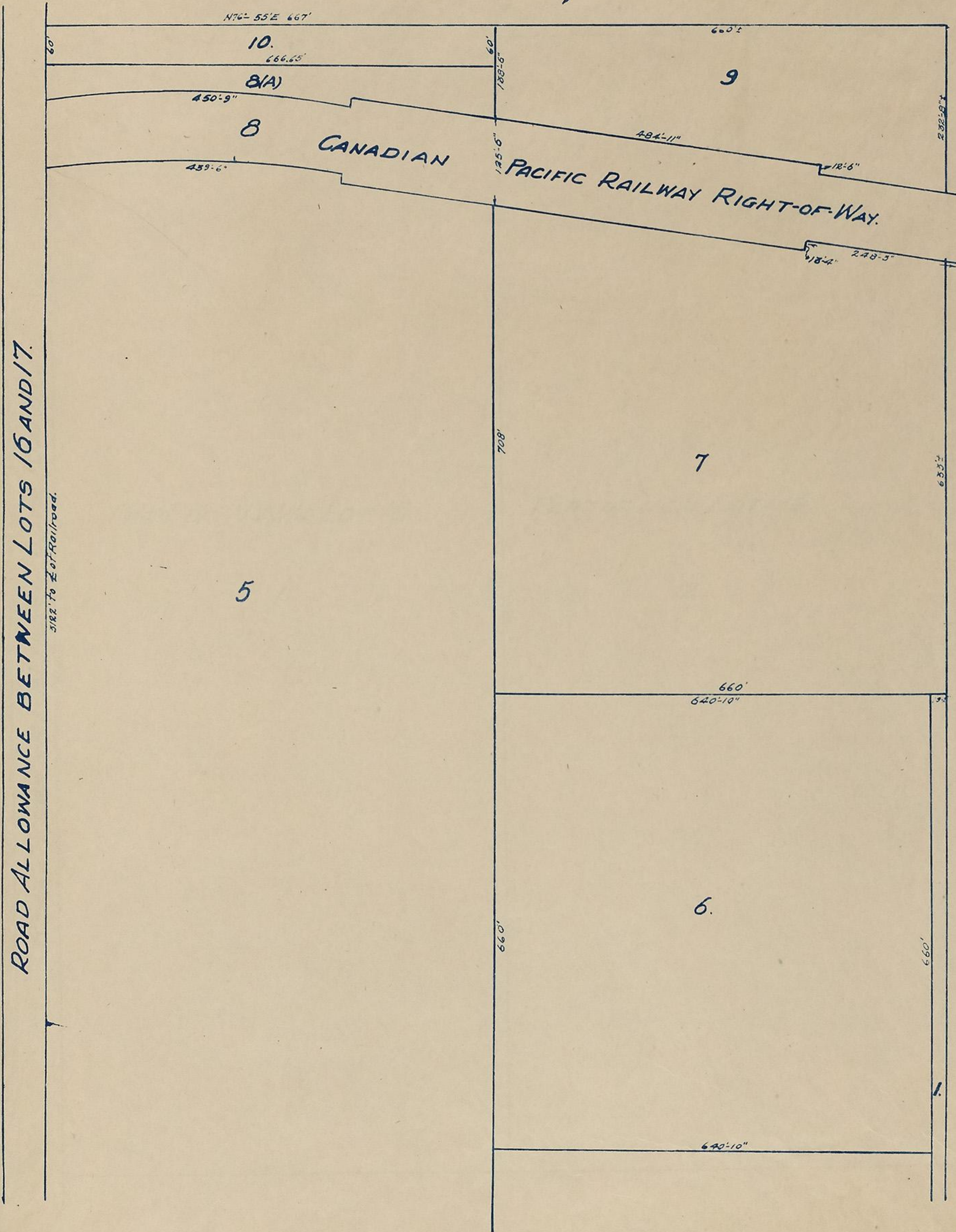
I hereby certify that I have prepared this plan under instructions from the Municipal Council of Whitby, East and that the said plan has been accurately completed by me or my assistants and deposited in the Registrar's Office of the County of Ontario in accordance with Section 88 of the Registry Act.

Ontario Surveyor

ROAD ALLOWANCE BETWEEN BROKEN FRONT AND FIRST CONCESSIONS.

SHEET No. 16.B.(2)
MUNICIPAL PLAN
 -OF-
NORTH HALF OF SOUTH HALF OF LOT 16. CON. I
TWP. OF WHITBY EAST
Scale-100=1"

18



MUNICIPAL CERTIFICATE.
 We hereby certify that this plan has been prepared in preparation for registration upon the instructions from the Municipal Council of the Township of Whitby East

REEVE

CLERK

REGISTRAR'S CERTIFICATE.
 I hereby certify that I have registered this plan as No. _____ of the Municipal Plan of the Township of Whitby East this day of _____ 193__

REGISTRAR

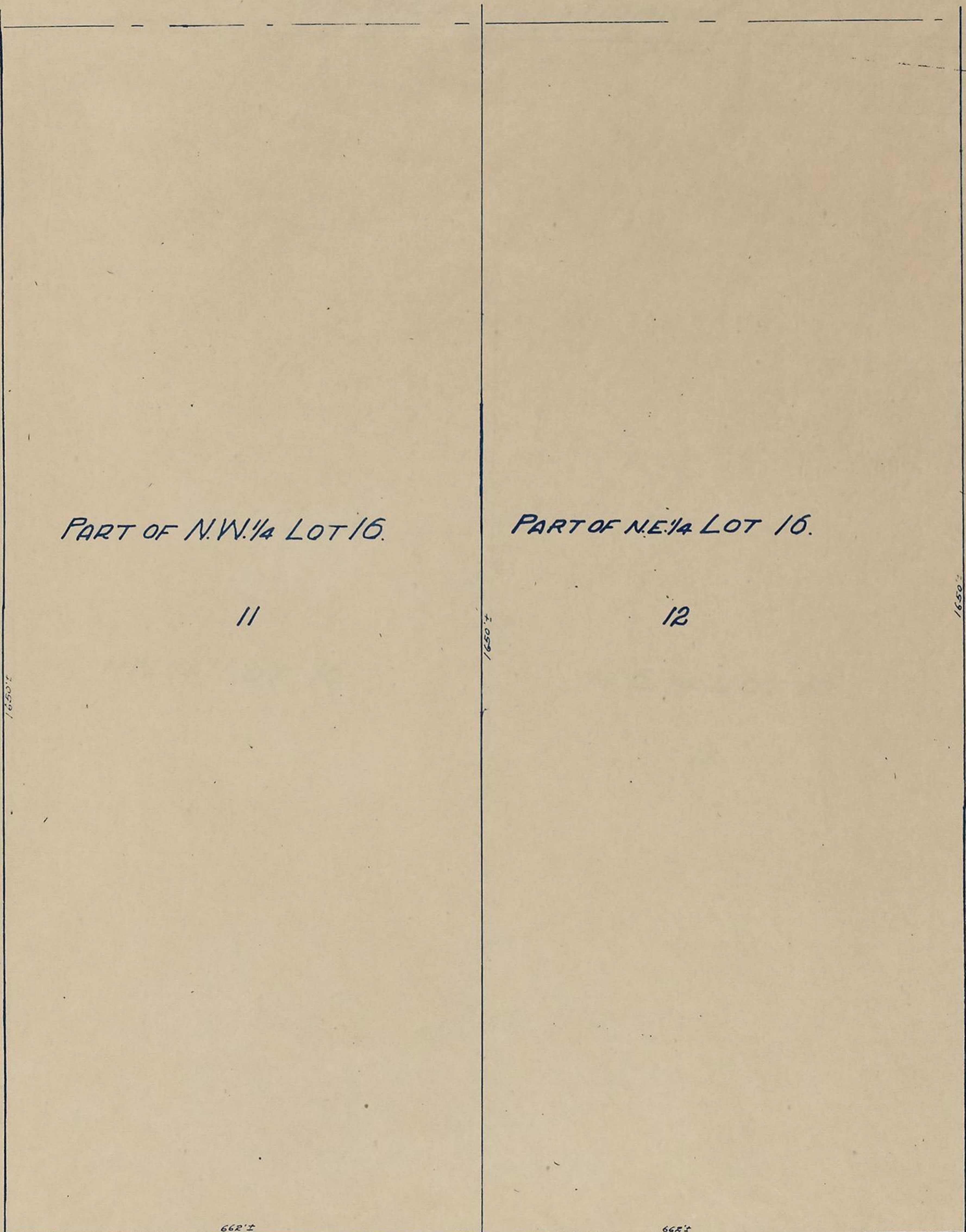
SURVEYORS CERTIFICATE.
 I hereby certify that I have prepared this plan under instructions from the Municipal Council of Whitby East and that the said plan has been compiled by me from plans and deeds filed in the Registry Office of Co. of Ontario in accordance with Section 88 of the Registry Act

Ont. Land Surveyor

SHEET No. 16.B(3)
MUNICIPAL PLAN
 - OF -
SOUTH HALF OF NORTH HALF OF LOT 16. CONT.
TWP OF WHITBY EAST
Scale 100' = 1"

19

ROAD ALLOWANCE BETWEEN LOTS 16 AND 17.



PART OF N.W. 1/4 LOT 16.

PART OF N.E. 1/4 LOT 16.

11

12

662±

662±

Centre Line of Concession

MUNICIPAL CERTIFICATE

I hereby certify that this plan has been prepared for registration upon instructions from the Municipal Council of the Township of Whitby East.

REEVE

CLERK.

REGISTRARS CERTIFICATE

I hereby certify that I have registered this plan as No. of the Municipal Plan of the Township of Whitby East this day of 1935

REGISTRAR

SURVEYORS CERTIFICATE

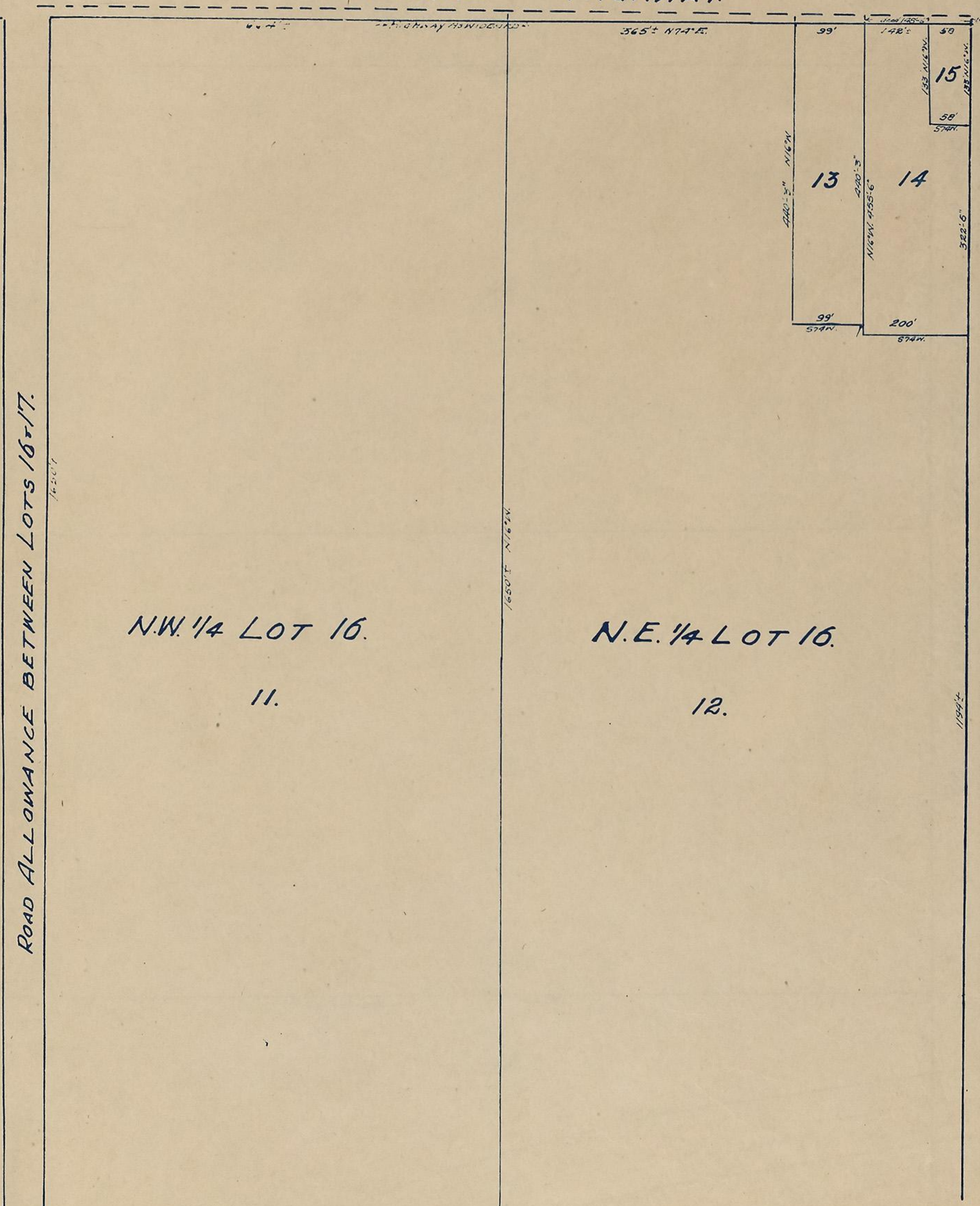
I hereby certify that I have prepared this plan under instructions from the Municipal Council of the Township of Whitby East and that the said plan has been accurately compiled by me from deeds and plans filed in the Registry Office for the County of Ontario in accordance with Section 88 of the Registry Act

H. J. W. [Signature]
 Ont. Land Surveyor.

SHEET No. 16.B(4)
MUNICIPAL PLAN
 - OF -
NORTH QUARTER OF LOT 16. CONT.
TWP OF WHITBY EAST
Scale - 100' = 1"

120

PROVINCIAL HIGHWAY.



MUNICIPAL CERTIFICATE

We hereby certify that this plan has been prepared for registration upon instructions from the Municipal Council of Township of Whitby East.

REEVE

CLERK

REGISTRARS CERTIFICATE

I hereby certify that I have registered this plan as No. _____ of the Municipal Plan of the Township of Whitby East this _____ day of 1935.


REGISTRAR

SURVEYORS CERTIFICATE.

I hereby certify that I have prepared this plan under instructions from the Municipal Council of the Township of Whitby East and that the said plan has been accurately compiled from deeds and plans filed in the Registry Office for the County of Ontario in accordance with Section 88 of the Registry Act.

J. D. Brown
 ONTARIO SURVEYOR.

SHEET No. 17 B(3)
MUNICIPAL PLAN
 — OF —
SOUTH HALF OF NORTH HALF OF LOT 7. CONI.
TWP. OF WHITBY EAST
SCALE 100' = 1"



MUNICIPAL CERTIFICATE

We hereby certify that this plan has been prepared for registration upon instructions from the Municipal Council of Township of Whitby East

CLERK.

REEVE.

REGISTRARS CERTIFICATE

I hereby certify that I have registered this plan as No. _____ of the Municipal Plans of part of the Township of Whitby East this day of _____ 1935

REGISTRAR

SURVEYORS CERTIFICATE

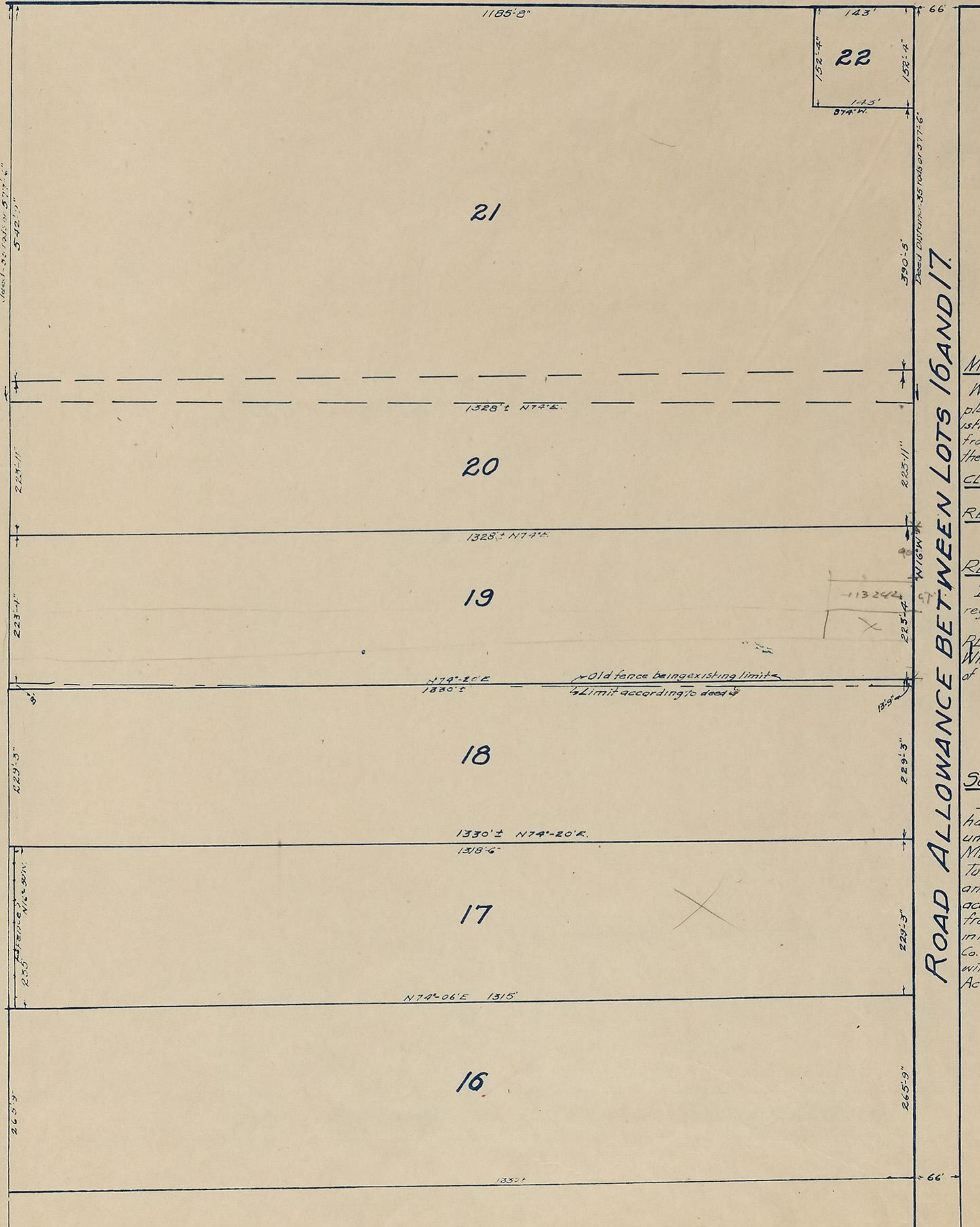
I hereby certify that I have prepared this plan under instructions from the Municipal Council of the Township of Whitby East and that the said plan has been accurately compiled by me from deeds and plans filed in the Registry Office for the County of Ontario in accordance with Section 88. of the Registry Act.

J. J. [Signature]
ONTARIO SURVEYOR

ROAD ALLOWANCE BETWEEN LOTS 16 AND 17.

SHEET No. 17.B(4)
MUNICIPAL PLAN
 - OF -
NORTH QUARTER OF LOT 17, CON. I.
TWP. OF WHITBY EAST
 Scale - 100' = 1"

PROVINCIAL HIGHWAY



MUNICIPAL CERTIFICATE

We hereby certify that this plan has been prepared for registration upon instructions from the Municipal Council of the Township of Whitby East

CLERK
REEVE

REGISTRARS CERTIFICATE

I hereby certify that I have registered this plan as No. _____ of the Municipal PLAN of the Township of Whitby East this _____ day of _____ 193__.

REGISTRAR

SURVEYORS CERTIFICATE

I hereby certify that I have prepared this plan under instructions from the Municipal Council of the Township of Whitby East and that the said plan has been accurately compiled by me from deeds and plans filed in the Registry Office for the Co. of Ontario in accordance with Section 58 of the Registry Act

ONT. LAND SURVEYOR

ROAD ALLOWANCE BETWEEN LOTS 16 AND 17.

22

SHEET No. 2.C(1)
MUNICIPAL PLAN
 — OF —
SOUTH QUARTER OF LOT 2. CON. 2.
TWP. OF WHITBY EAST
Scale - 100' = 1"

23

NORTH Limit of South Quarter of Lot 2. Con. 2. 1880' N 92° E Meas. 153.4'

ROAD ALLOWANCE BETWEEN LOTS 2 & 3. N 16° W.

SOUTH QUARTER LOT 2. CON. 2.

2.

MUNICIPAL CERTIFICATE

We hereby certify that this plan has been prepared for registration upon instructions from the Municipal Council of the Tp. of Whitby East

REEVE

CLERK

REGISTRARS CERTIFICATE

I hereby certify that I have registered this plan as No. _____ of the Municipal Plan of the Township of Whitby East this day of _____ 193__.

REGISTRAR

SURVEYORS CERTIFICATE

I hereby certify that I have prepared this plan under the instructions from the Municipal Council of the Township of Whitby East and that the said plan has been accurately compiled from deeds and plans filed in the Registry Office for the County of Ontario in accordance with Sect 88. d Registry Act

A. J. Donovan

Ont. Land Surveyor.

1650

N 16° W

East Limit of Lot 2.

1650

Center line of private Road.

50' N 15° 01' E

302.5'

N 75° 01' E 593'

1.

290'

Meas. 153.4'

ROAD ALLOWANCE

BETWEEN CON'S 1 AND 2 (Closed)

593'

SHEET No. 2.C(2)
MUNICIPAL PLAN
 — OF —
NORTH HALF OF SOUTH HALF LOT 2. CON. 2.
TWP. OF WHITBY EAST.
Scale - 100' = 1"

24

North limit of South half of Lot 2. Con. 2. N74°E 1320' Meas. 1854'

ROAD ALLOWANCE BETWEEN LOTS 2 & 3.

1650' N16°W

NORTH HALF OF SOUTH HALF LOT 2. CON. 2.

2.

Meas. 1854'
 N74°E 1320' North Limit of South Quarter Lot 2. Con. 2.

MUNICIPAL CERTIFICATE

We hereby certify that this plan has been prepared for registration upon instructions from the Municipal Council of the Twp of Whitby East.

REEVE

CLERK

REGISTRARS CERTIFICATE

I hereby certify that I have registered this plan as No. _____ of the Municipal Plan of the Township of Whitby East this day of _____ 1935

REGISTRAR

SURVEYORS CERTIFICATE

I hereby certify that I have prepared this plan under the instructions from the Municipal Council of the Township of Whitby East and that the said plan has been accurately compiled from deeds and plans filed in the Registry Office for the Co. of Ontario in accordance with Sect 88. of the Registry Act.

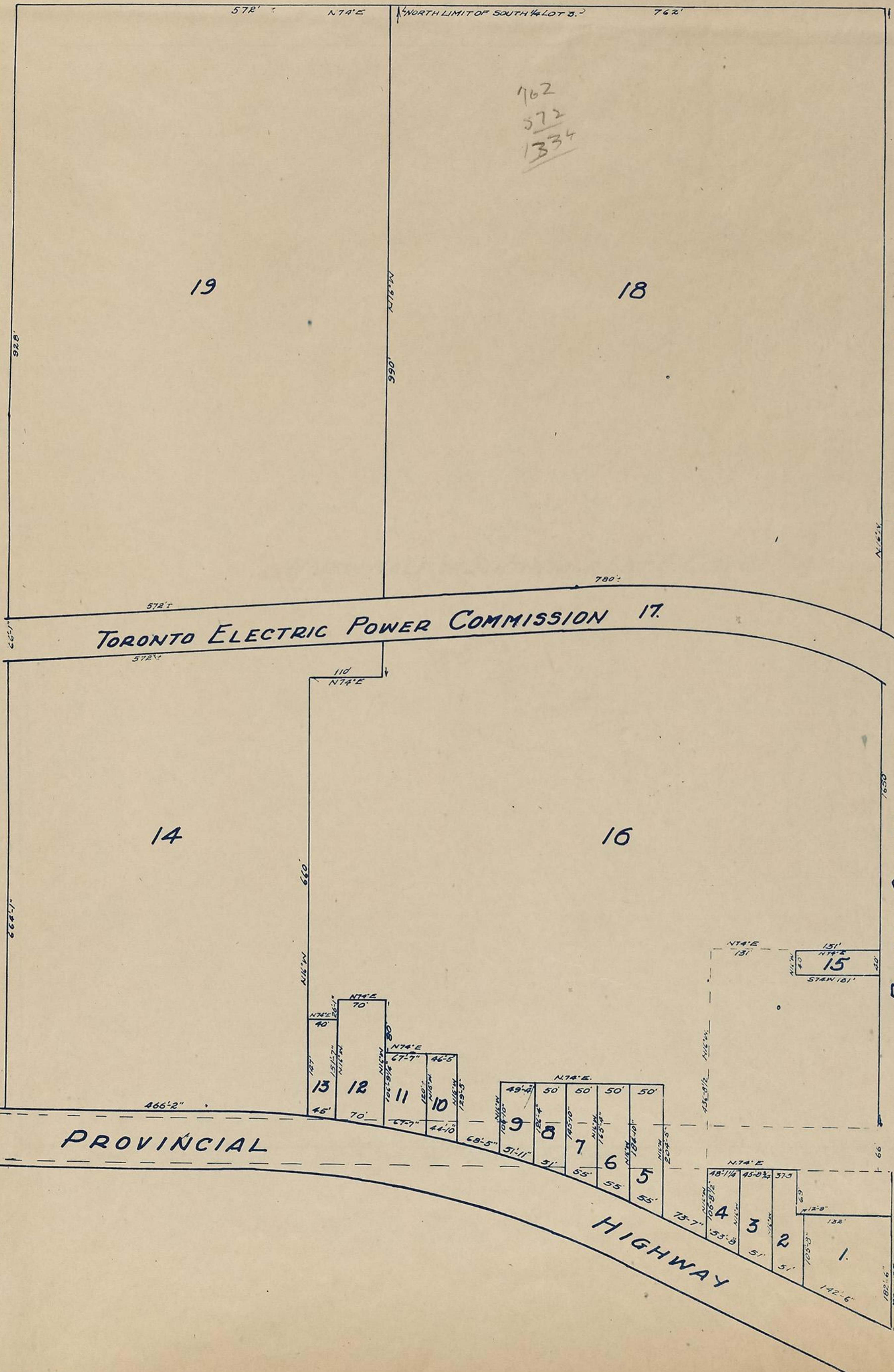
H. Seaman
Ontario Land Surveyor.

1650' N16°W

SHEET No. 3.C.(1)
MUNICIPAL PLAN
 — OF —
SOUTH QUARTER OF LOT 3, CON. 2.
TWP. OF WHITBY EAST
 Scale 100'=1"

125

762
 572
 1334



ROAD ALLOWANCE BETWEEN LOTS 2 AND 3.

MUNICIPAL CERTIFICATE
 We hereby certify that this plan has been prepared for registration upon instructions from the Municipal Council of the Township of Whitby East

REEVE

CLERK

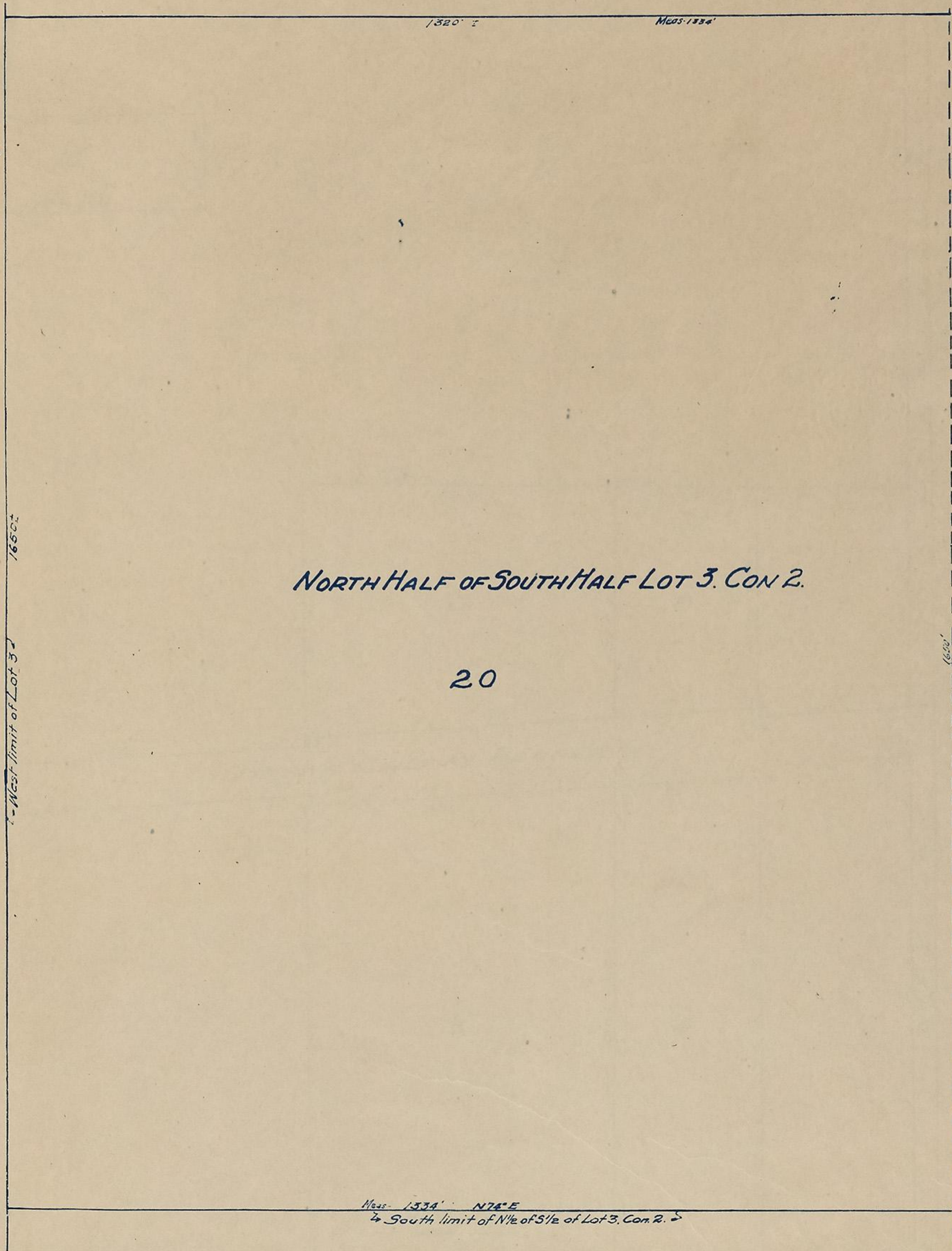
REGISTRARS CERTIFICATE.
 I hereby certify that I have registered this plan as No. of the Municipal Plan of the Township of Whitby East this day of 193

REGISTRAR

SURVEYORS CERTIFICATE
 I hereby certify that I have prepared this plan under instructions from the Municipal Council of the Township of Whitby East and that the said plan has been accurately compiled from deeds and plans filed in the Registry Office for the Co. of Ontario in accordance with Sect 88 of the Registry Act
 J. A. Murray
 Ont. Land Surveyor

SHEET No. 3C(2)
MUNICIPAL PLAN
 — OF —
NORTH HALF OF SOUTH HALF OF LOT 3, CON 2.
TWP. OF WHITBY EAST.
Scale - 100 = 1"

26



West limit of Lot 3

UNOPENED ROAD ALLOWANCE BETWEEN LOTS 2 & 3.

MUNICIPAL CONSENT

We hereby certify that this plan has been prepared for registration upon instructions from the Municipal Council of the Township of Whitby East

REEVE

CLERK

REGISTRARS CERTIFICATE

I hereby certify that I have registered this plan as No. of the Municipal Plan of the Township of Whitby East, this day of 193

REGISTRAR

SURVEYORS CERTIFICATE

I hereby certify that I have prepared this plan under the instructions from the Municipal Council of the Township of Whitby East and that the said plan has been accurately compiled from deeds and plans filed in the Registry Office for the Co. of Ontario in accordance with Sect. 88 of the Registry Act

[Signature]
 Ont. Land Surveyor

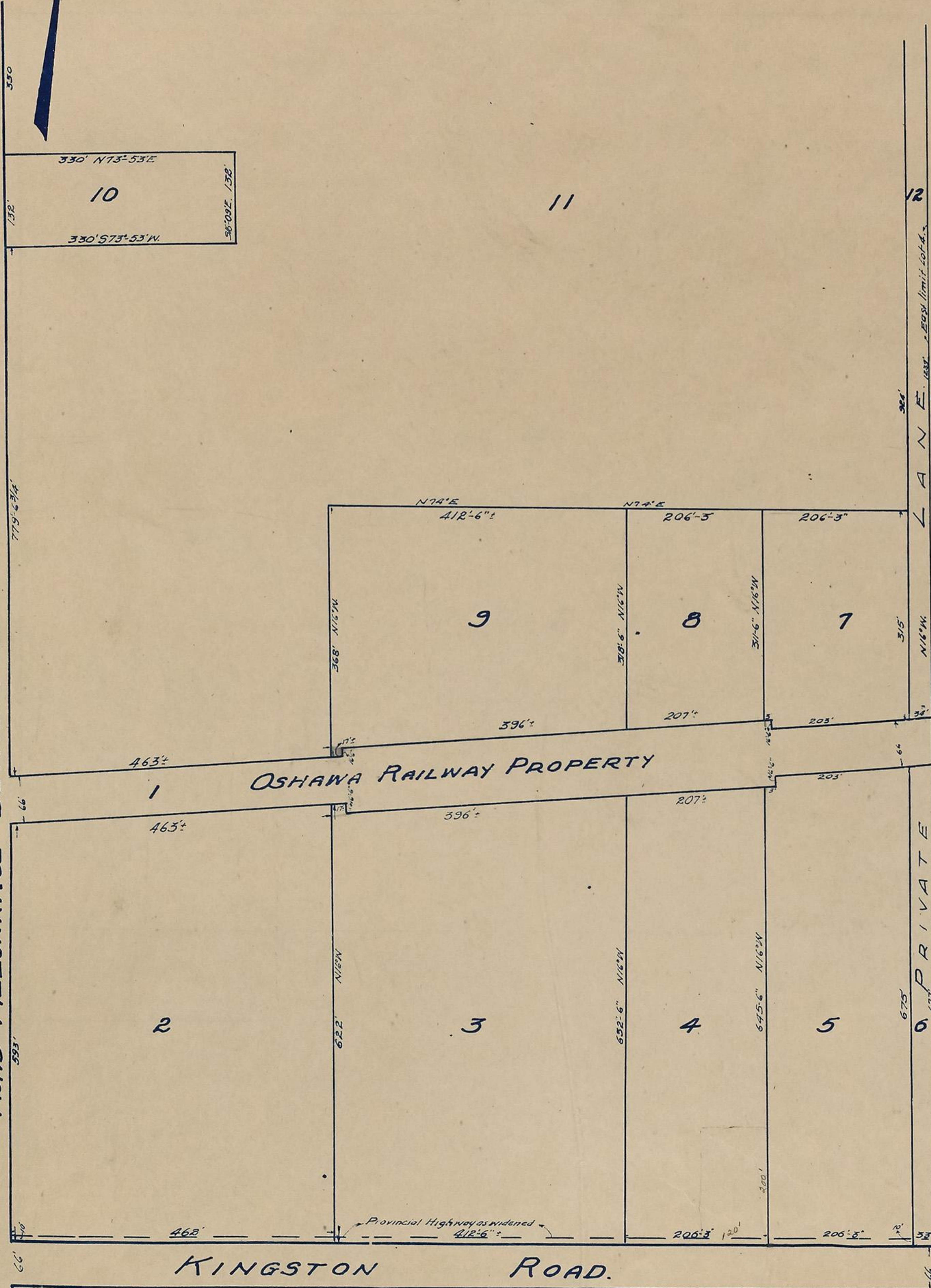
SHEET No. 4C (1)
MUNICIPAL PLAN

- OF -
SOUTH QUARTER OF LOT 4, CONR.
TWP OF WHITBY EAST

Scale - 100 = 1"

Handwritten initials in red ink.

ROAD ALLOWANCE BETWEEN LOTS 4 AND 5.



MUNICIPAL CERTIFICATE

We hereby certify that this plan has been prepared for registration upon instructions from the Municipal Council of Twp of Whitby East

REEVE

CLERK

REGISTRARS CERTIFICATE

I hereby certify that I have registered this plan as No. _____ of the Municipal Plan of the Township of Whitby East this _____ day of _____ 193__

REGISTRAR

SURVEYORS CERTIFICATE

I hereby certify that I have prepared this plan under instructions from the Municipal Council of the Township of Whitby East and that the said plan has accurately compiled by me from deeds and plans filed in the Registry Office for the Co. of Ontario in accordance with Sec 88 of Registry Act

J. J. Sullivan
 Ont. Land Surveyor

SHEET No. 4 C(2)
MUNICIPAL PLAN

- OF -

NORTH HALF OF SOUTH HALF LOT 4 CON 2.

TWP. OF WHITBY EAST.

Scale - 100' = 1"

h 8
h

MUNICIPAL CERTIFICATE

We hereby certify that this plan has been prepared for registration upon instructions from the Municipal Council of the Township of Whitby East.

REEVE

CLERK

REGISTRARS CERTIFICATE

I hereby certify that I have registered this plan as No. of the Municipal Plan of the Township of Whitby East this day of 193.


REGISTRAR

SURVEYORS CERTIFICATE

I hereby certify that I have prepared this plan under instructions from the Municipal Council of the Township of Whitby East and that the said plan has been accurately compiled from deeds and plans filed in the Registry Office for the Co. of Ontario in accordance with Sect 88 of the Registry Act

J. J. Doreman
Ont Land Surveyor.

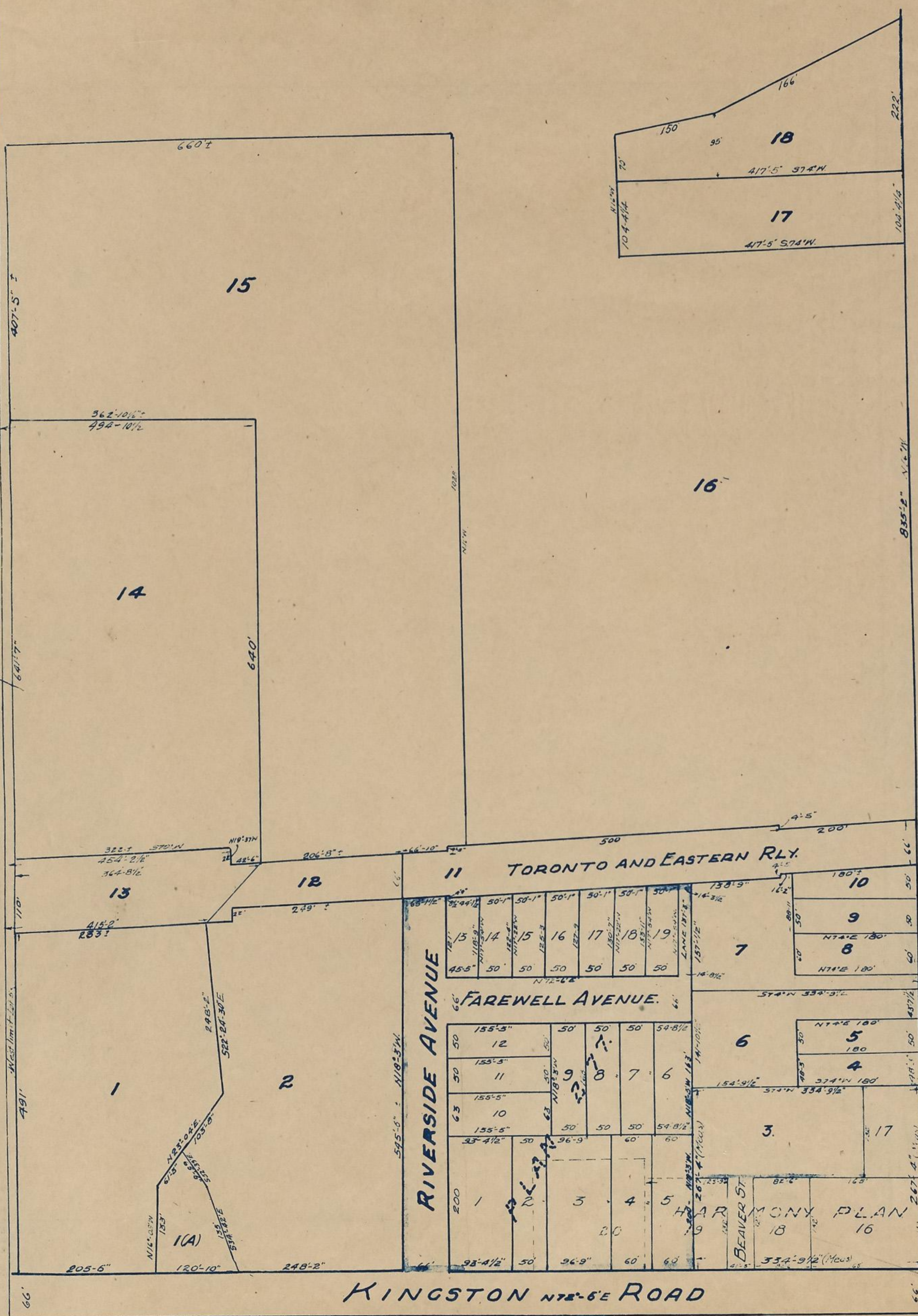
40Ac. 14



1320'
N73°55'E
50' 12' PRIVATE LANE
330'

SHEET No. 5C(1)
MUNICIPAL PLAN
 — OF —
SOUTH QUARTER LOT 5. CON. 2.
TWP OF WHITBY EAST
 Scale 100^s=1"

29



MUNICIPAL CERTIFICATE

We hereby certify that this plan has been prepared for registration upon instructions from the Municipal Council of the Twp of Whitby East

REEVE

CLERK

REGISTRARS CERTIFICATE

I hereby certify that I have registered this plan as No. of the Municipal Plan of the Township of Whitby East this day of 193

REGISTRAR

SURVEYORS CERTIFICATE

I hereby certify that I have prepared this plan under instructions from the Municipal Council of the Twp of Whitby East and that the said plans have been accurately compiled by me from deeds and plans filed in the Registry Office for the Co. of Ontario in accordance with Section 88 of the Registry Act

Ont. Land Surveyor

ROAD ALLOWANCE BETWEEN LOTS 4 AND 5.

SHEET No. 5C(2)
MUNICIPAL PLAN
 — OF —
NORTH HALF OF SOUTH HALF LOT 5, CON 2
TWP. OF WHIBY EAST
 Scale 100' = 1"

30

1330' ± \angle of Concession 2

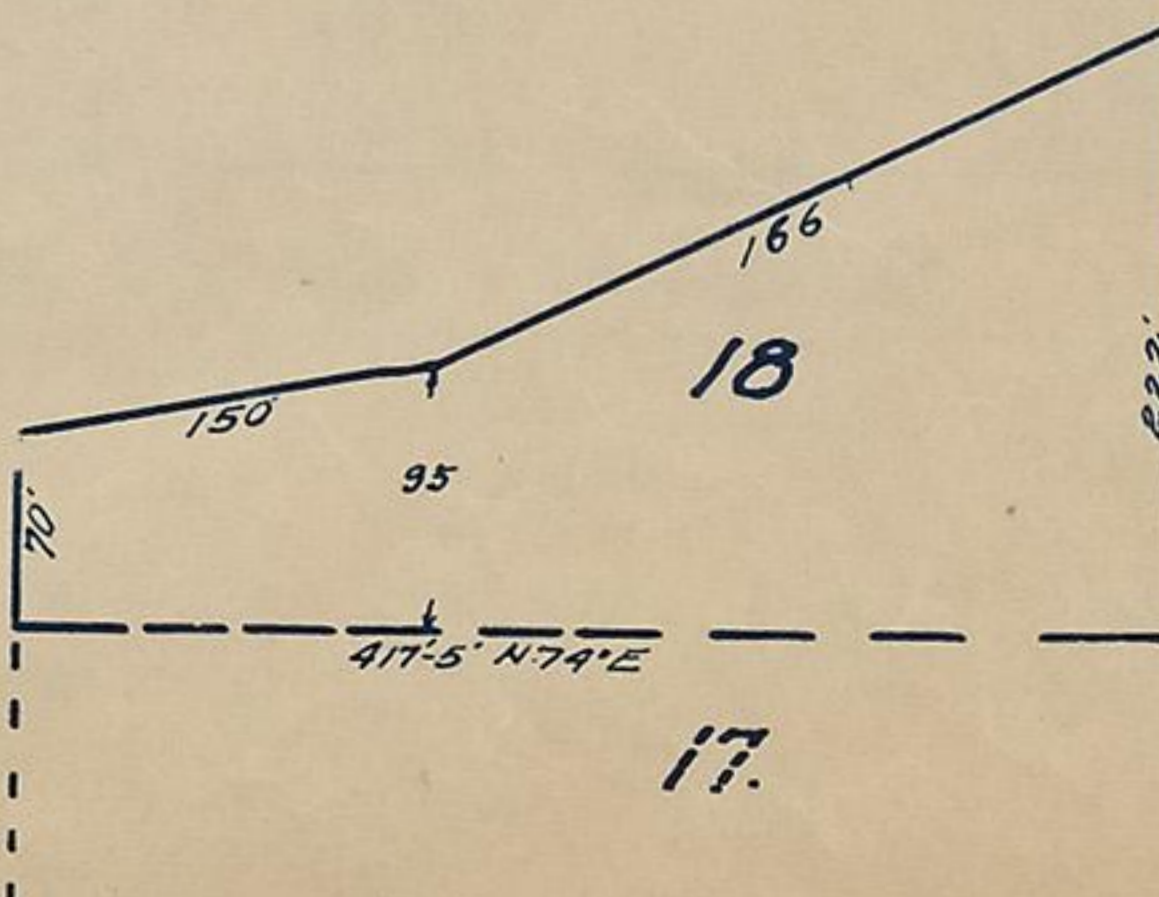
16

1650'

1480'

660' ± N74°E \angle of South half Lot 5

15



ROAD ALLOWANCE BETWEEN LOTS 4+5.

MUNICIPAL CERTIFICATE

We hereby certify that this plan has been prepared for registration upon instructions from the Municipal Council of the Tp of Whiby East

Reeve

Clerk

REGISTRAR'S CERTIFICATE

I hereby certify that I have registered this Plan No. of the Municipal Plan of the Tp of Whiby East this day of 193

REGISTRAR

SURVEYOR'S CERTIFICATE

I hereby certify that I have prepared this plan under instructions from the Municipality council of the Township of Whiby East and that the said plans have been accurately compiled by me from deeds and plans filed in the Registry Office for the Co. of Ontario in accordance with Section 88 of the Registry Act.

J. J. Douran
 Off. Land Surveyor

SHEET No. 6C(1)
MUNICIPAL PLAN
 - OF -
SOUTH QUARTER OF LOT 6, CON. 2
TWP. OF WHITBY EAST
 Scale-100=1"

31

MUNICIPAL CERTIFICATE

We hereby certify that this plan has been prepared for registration upon instructions from the Municipal Council of the Township of East Whitby

REEVE

CLERK

REGISTRARS CERTIFICATE

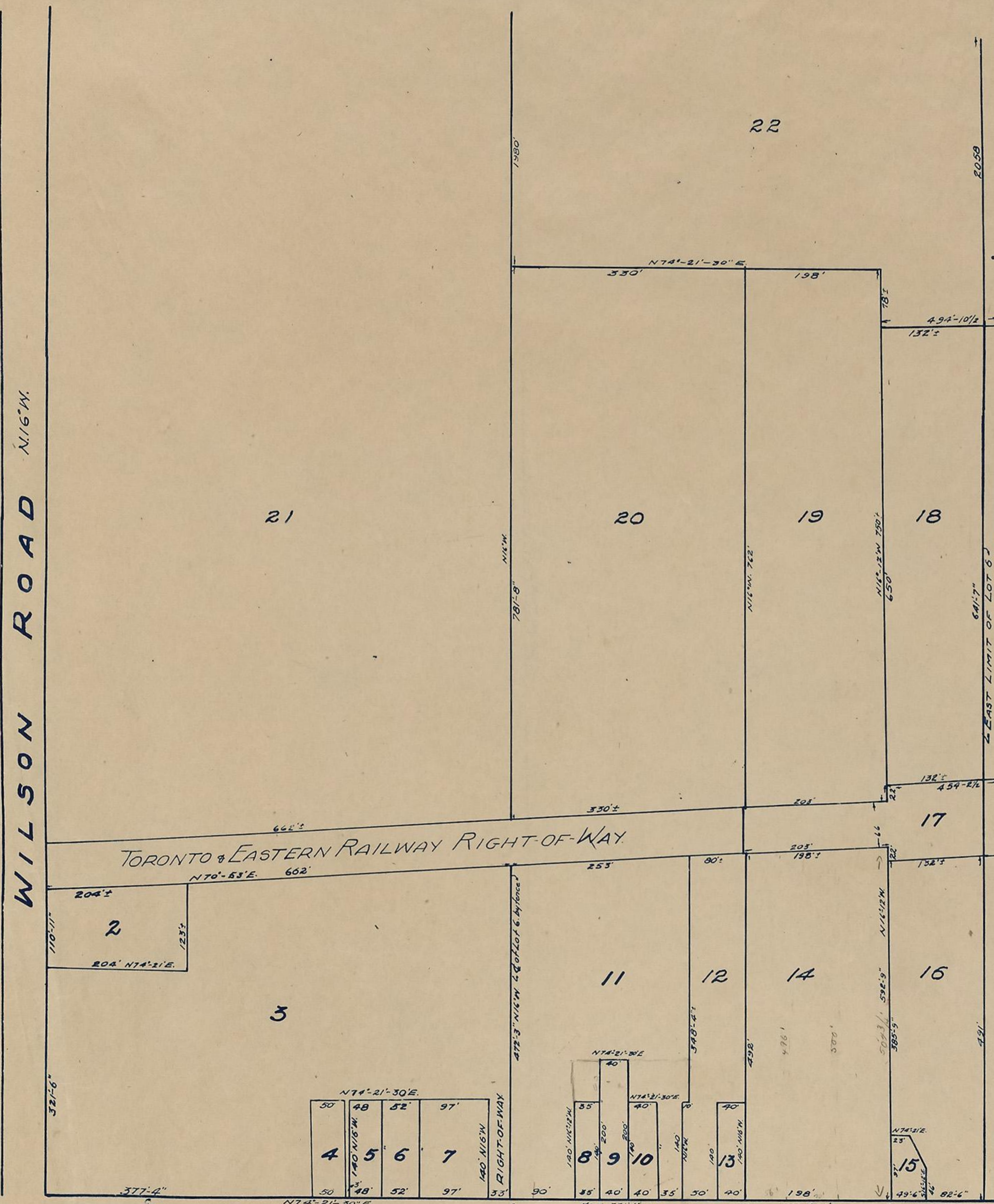
I hereby certify that I have registered this plan as Sheet No. of the Municipal Plan of the Township of Whitby East this day of A.D. 1934

REGISTRAR

SURVEYORS CERTIFICATE

I hereby certify that I have prepared this plan under instructions from the Municipal Council of the Township of Whitby East and that the said plan has been accurately compiled by me from plans and deeds filed in the Registry Office for the County of Ontario in accordance with Section 88 of the Registry Act

J. J. Newman,
 Ont. Land Surveyor



ROAD ALLOWANCE BETWEEN CONS I AND 2

SHEET No. 6C(2)
MUNICIPAL PLAN

- OF -

NORTH HALF OF SOUTH HALF OF LOT 6, CONCESSION II

TWP. OF WHITBY EAST

Scale - 100' = 1"

32

Centre Line of Concession 2
650.7' N. 74° 10' 30" E.

676'

WILSON ROAD. N. 1/4 M.

21

Centre Line of Lot 6

22

1980'

2050' N. 1/4 M.

East limit of Lot 6

MUNICIPAL CERTIFICATE

We hereby certify that this plan has been prepared for registration upon instructions from the Municipal Council of the Township of Whitby East

REEVE

CLERK

REGISTRARS CERTIFICATE

I hereby certify that I have registered this plan as Sheet No. of the Municipal Plan of the Township of Whitby East this day of AD. 1934.

REGISTRAR

SURVEYORS CERTIFICATE

I hereby certify that I have prepared this plan under instructions from the Municipal Council of the Township of Whitby East and that the said plan has been accurately compiled by me from plans and deeds filed in the Registry Office for the County of Ontario in accordance with section 88 of the Registry Act

H. J. Donovan.
Ontario Land Surveyor

MUNICIPAL PLAN

- OF -

NORTH HALF OF LOT 6, CONCESSION II
TWP OF WHITBY EAST

Scale - 100' = 1"

33

5 1/2 of N 1/2 lot 6 Con II


100' = 1"

Abstract Bk F P 215

B 41

A 49

SHEET 6C3
Twp E WHITBY
MUNICIPAL PLAN



MUNICIPAL CERTIFICATE

We hereby certify that this plan has been prepared for registration upon instructions from the Municipal Council of the Township of Whitby East.

REEVE

CLERK

REGISTRARS CERTIFICATE

I hereby certify that I have registered this plan as Sheet No. of the Municipal Plan of the Township of Whitby East this day of AD. 1934.

SURVEYORS CERTIFICATE

I hereby that I have prepared this plan under instructions from the Municipal Council of the Township of Whitby East and that the said plan has been accurately compiled by me from plans and deeds filed in the Registry Office for the Co of Ontario in accordance with Section 88 of the Registry Act

A. J. Norman
ONTARIO LAND SURVEYOR

SHEET No. 6C(3)
MUNICIPAL PLAN

- OF -

SOUTH HALF OF NORTH HALF OF LOT 6, CONCESSION II

TWP OF WHITBY EAST

Scale - 100' = 1"

33

WILSON ROAD

N16°W.

2046'

23

24

2046'
Existing Centre Line of Lot 6

3328'
East Limit of Lot 6

650'7"

N74°10'30"E

676'3"

Centre Line of Concession

MUNICIPAL CERTIFICATE

We hereby certify that this plan has been prepared for registration upon instructions from the Municipal Council of the Township of Whitby East.

REEVE

CLERK

REGISTRARS CERTIFICATE

I hereby certify that I have registered this plan as Sheet No. of the Municipal Plan of the Township of Whitby East this day of AD. 1934.

SURVEYORS CERTIFICATE

I hereby that I have prepared this plan under instructions from the Municipal Council of the Township of Whitby East and that the said plan has been accurately compiled by me from plans and deeds filed in the Registry Office for the Co. of Ontario in accordance with Section 88 of the Registry Act.

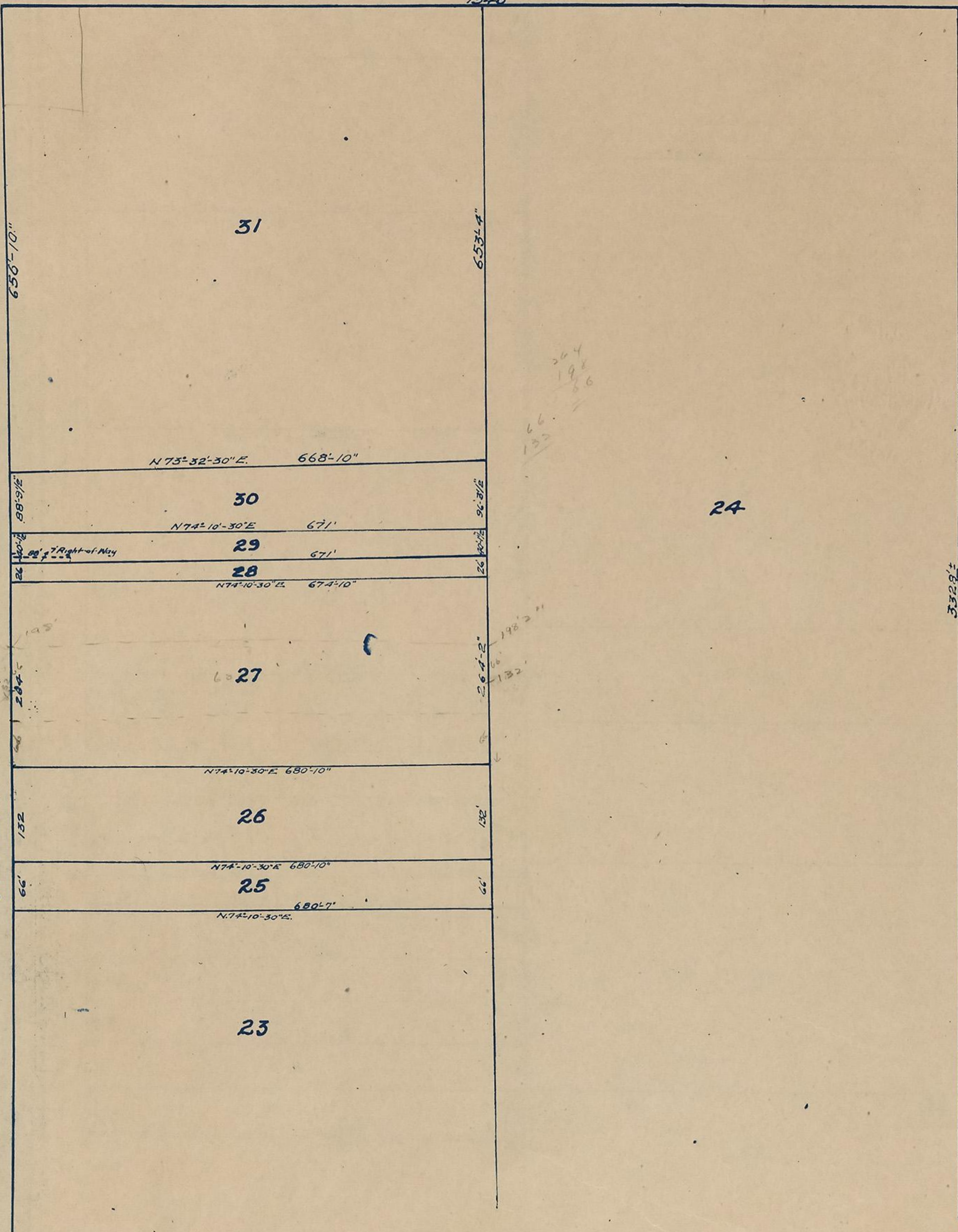
A. J. Norman,
ONTARIO LAND SURVEYOR

SHEET No 6C(4)
MUNICIPAL PLAN
 - OF -
NORTH HALF OF LOT 6. CON. 2.
TWP. OF WHITBY EAST
 Scale-100=1"

34

ROAD ALLOWANCE BETWEEN CON'S 213.

WILSON ROAD.



MUNICIPAL CERTIFICATE

We hereby certify that this plan has been prepared for registration upon instructions from the Municipal Council of the Township of Whitby East

REEVE.
CLERK

REGISTRARS CERTIFICATE

I hereby certify that I have registered this plan as Sheet No of the Municipal Plan of the Township of Whitby East this day of AD. 1934

REGISTRAR.

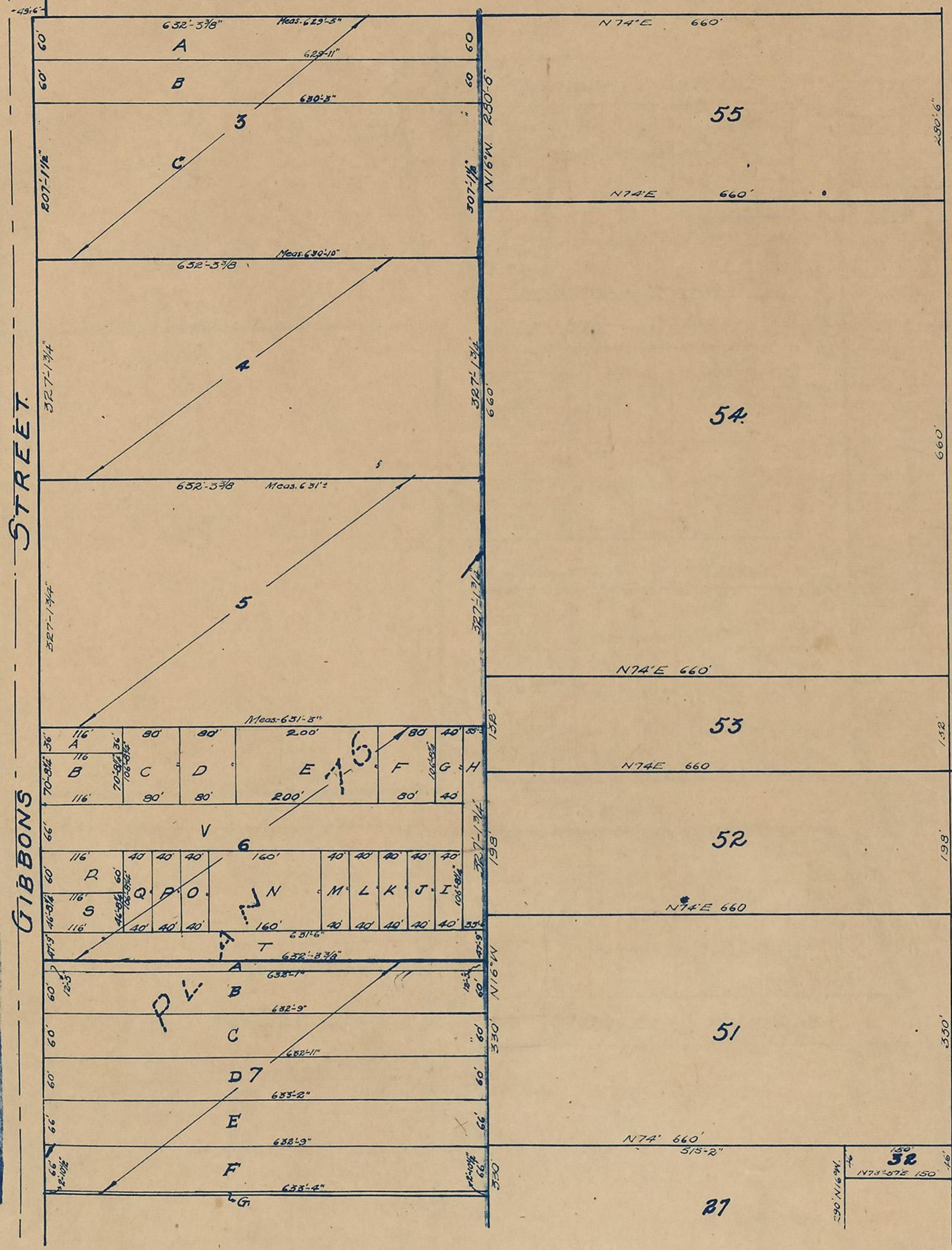
SURVEYORS CERTIFICATE

I hereby certify that I have prepared this plan under the instructions from the Municipal Council of the Township of Whitby East and that the said plan has been accurately compiled by me from plans and deeds filed in the Registry Office for the County of Ontario in accordance with Section 88. of the Registry Act.

J. E. Norman.
Ontario Land Surveyor.

SHEET No. 13 C(2)
MUNICIPAL PLAN
 — OF —
NORTH HALF OF SOUTH HALF LOT 13. CON. 2.
TWP OF WHITBY EAST
 Scale 100' = 1"

36



MUNICIPAL CERTIFICATE

We hereby certify that this plan has been prepared for registration upon instructions from the Municipal Council of the Township of Whitby East.

REEVE.
 CLERK.

REGISTRARS CERTIFICATE

I hereby certify that I have registered this plan as No. of the Municipal Plan of the Township of Whitby East this day of 193

REGISTRAR.

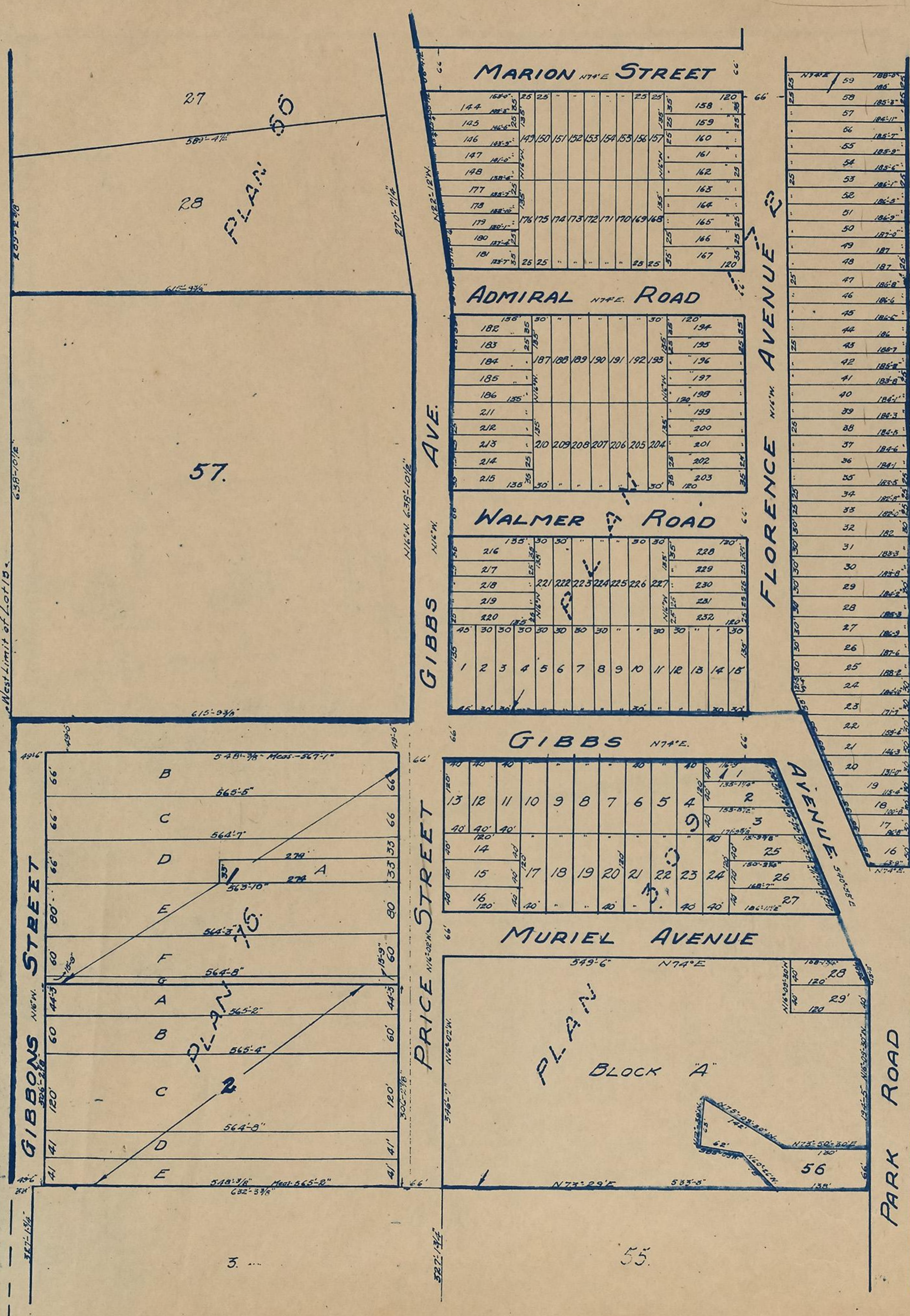
SURVEYORS CERTIFICATE

I hereby certify that I have prepared this plan under instructions from the Municipal Council of the Twp. of Whitby East and that the said plan has been accurately compiled by me from deeds and plans filed in the Registry Office for the Co. of Ontario in accordance with Section 88 of the Registry Act.

J. J. [Signature]
 Off. Land Surveyor.

SHEET No. 13C(3)
MUNICIPAL PLAN
 -OF-
SOUTH OF NORTH HALF LOT 13, CON. 2,
TWP OF WHITBY EAST
 Scale-100'=1"

37



MUNICIPAL CERTIFICATE
 We hereby certify that this plan has been prepared for registration upon the instructions from the Municipal Council of the Township of Whitby East

REEVE

CLERK

REGISTRARS CERTIFICATE

I hereby certify that I have registered this plan as No. of the Municipal Plan of the Township of Whitby East this day of 193

REGISTRAR

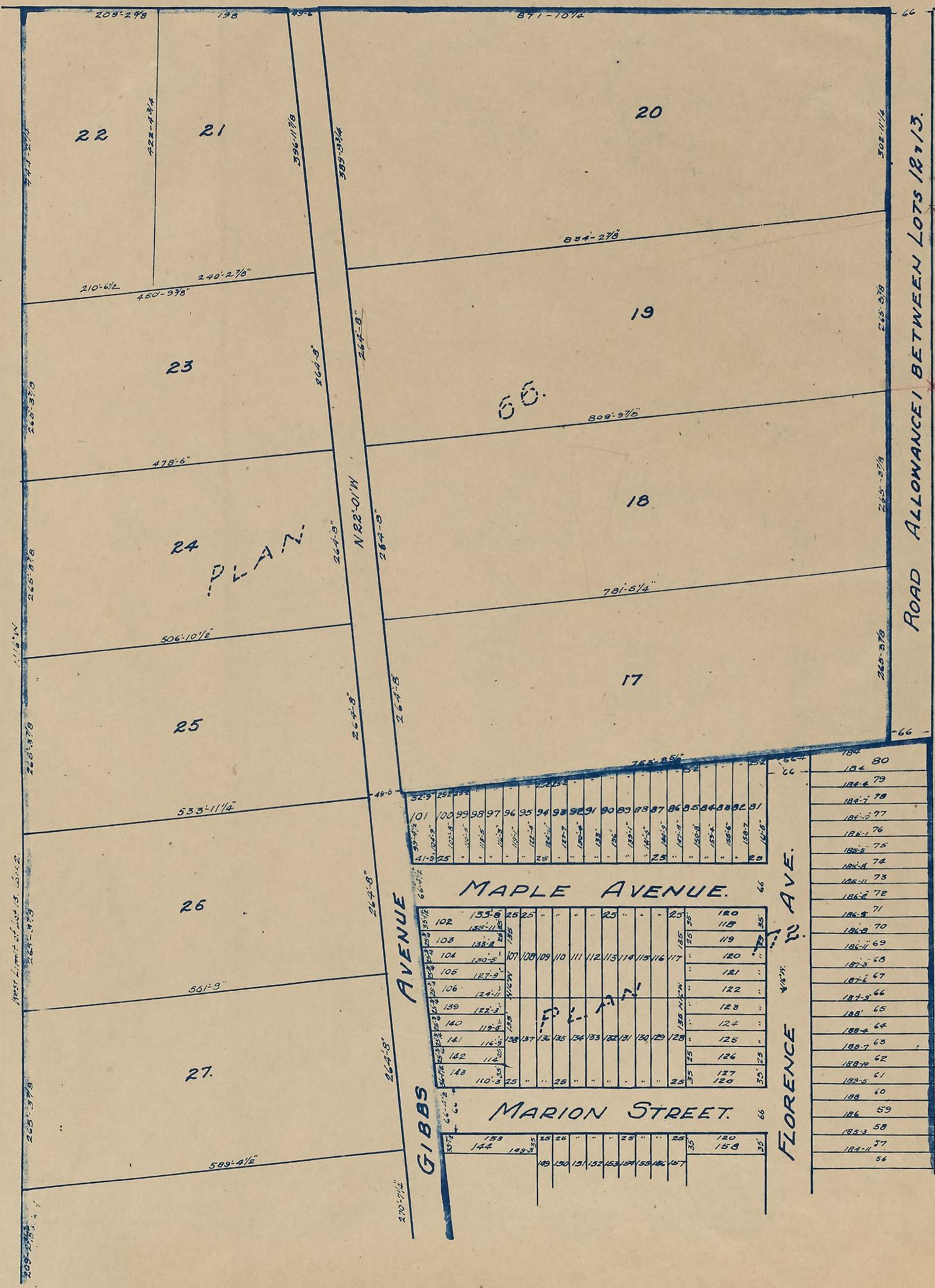
SURVEYORS CERTIFICATE

I hereby certify that I have prepared this plan under instructions from the Municipal Council of the Township of Whitby East and that the said plan has been accurately compiled by me from plans and deeds filed in the Registry Office of the County of Ontario in accordance with Section 88 of the REGISTRY Act

Ont. Land Surveyor

SHEET No 13C(4)
MUNICIPAL PLAN
 - OF -
NORTH QUARTER LOT 13 CON B
Twp. of Whitby East.
 Scale - 100' = 1"

*Sheet C
 continued p 65*
 38



MUNICIPAL CERTIFICATE
 We hereby certify that this plan has been prepared for registration upon instructions from the Municipal Council of the Township of Whitby East.

REEVE

CLERK

REGISTRARS CERTIFICATE


I hereby certify that I have registered this plan as No. _____ of the Municipal Plan of the Township of Whitby East this day of _____ 193__

SURVEYORS CERTIFICATE

I hereby certify that I have prepared this plan under instructions from the Municipal Council of the Township of Whitby East and that the said plan has been accurately compiled by me from deeds and plans filed in the Registry Office for the Co. of Ontario in accordance with Sect. 88 of the Registry Act
 J. H. [Name]
 City Land Surveyor

101	100	99	98	97	96	95	94	93	92	91	90	89	88	87	86	85	84	83	82	81
102	103	104	105	106	107	108	109	110	111	112	113	114	115	116	117	118	119	120	121	122
123	124	125	126	127	128	129	130	131	132	133	134	135	136	137	138	139	140	141	142	143
144	145	146	147	148	149	150	151	152	153	154	155	156	157	158	159	160	161	162	163	164

SHEET No. 9D.(1)
MUNICIPAL PLAN.
 —OF—
SOUTH QUARTER OF LOT 9. CON. 3.
TWP. OF WHITBY EAST
CO. OF ONTARIO.
SCALE-100'=1"



88 ³/₁₀ Ac ±

12.1 Ac ±

SOUTH QUARTER LOT 9. CON. 3

3.

1

2.
2 Ac ±

ROAD ALLOWANCE BETWEEN LOTS 8 AND 9.

ROAD ALLOWANCE BETWEEN CONCESSIONS 2 + 3.

MUNICIPAL CERTIFICATE
 We hereby certify that this plan has been prepared for registration upon instructions from the Municipal Council of the Township of Whitby East

BEEVE

CLERK.

REGISTRARS CERTIFICATE

I hereby certify that I have registered this plan as No. _____ of the Municipal Plan of Part of Township of Whitby East this _____ day of 1935

REGISTRAR.

SURVEYORS CERTIFICATE

I hereby certify that I have prepared this plan under instructions from the Municipal Council of the Township of Whitby East and that the said plan has been accurately compiled by me from deeds and plans filed in the Registry Office for the Co. of Ontario in accordance with Section 88. of the Registry Act
J. J. Dorman
 Ont Land Surveyor.

N17°-38'W 5379'-4 1/2" = West Limit Lot 9.

N17°-39'N 1257'-6 1/2"

1624'-9"

N17°-34'W 375'-1 1/2"

766'-4 1/2"

N72°-12'E

230'-6 1/2"

323'-5 1/2"

325'-11" N72°-40'E.

N17°-34'W 375'-1 1/2"

375'-1 1/2"

SHEET No 9.D. (2)
MUNICIPAL PLAN.
 — OF —
NORTH HALF OF SOUTH HALF LOT 9. CON. 3.
T.P. OF WHITBY EAST.
Co. OF ONTARIO
SCALE 100 = 1"



— Fence —
 1325'-5" N72°-37'E.

N17°-58'W. 5579'-4 1/2" West limit Lot 9 J

PART. 5 1/2 LOT 9. CON. 3.

3.

ROAD ALLOWANCE BETWEEN LOTS 8 AND 9.

N17°-34'W. 1747'-10"

325'-11"

MUNICIPAL CERTIFICATE

We hereby certify that this plan has been prepared for registration upon instructions from the Municipal Council of the Township of Whitby East.

REEVE

CLERK

REGISTRAR'S CERTIFICATE

I hereby certify that I have registered this plan as No. _____ of the Municipal Plan of part of the Township of Whitby East this _____ day of _____ 1935

REGISTRAR

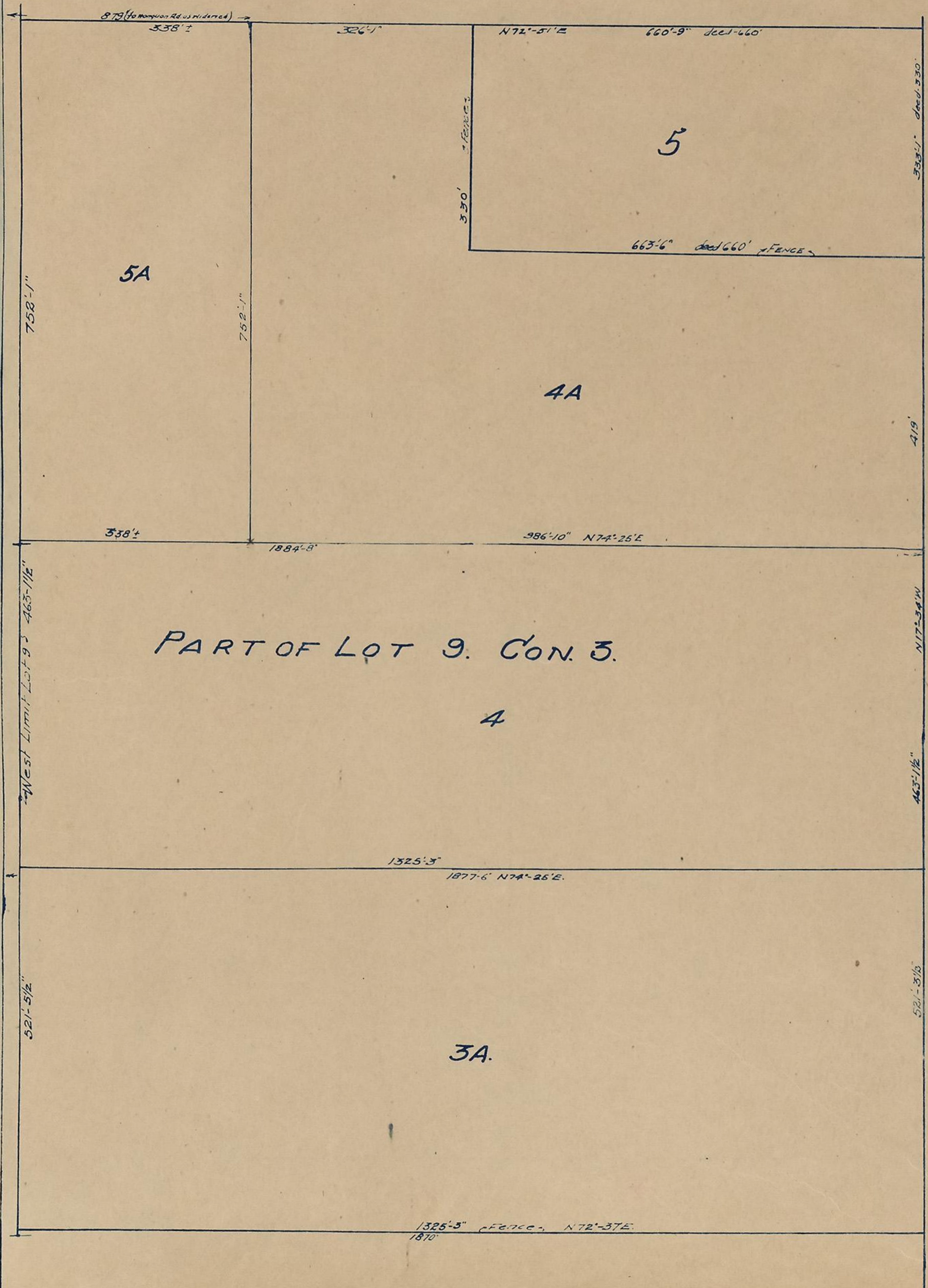
SURVEYOR'S CERTIFICATE

I hereby certify that I have prepared this plan under instructions from the Municipal Council of the Township of Whitby East and that the said plan has been accurately compiled by me from deeds and plans filed in the Registry Office for Co. of Ontario in accordance with Section 83 of the Registry Act.

G. D. [Signature]
Ont. LAND SURVEYOR

SHEET No. 9.D.(3).
MUNICIPAL PLAN.

— OF —
SOUTH HALF OF NORTH HALF LOT 9, CON. 3.
TP. OF WHITBY EAST.
CO. OF ONTARIO
SCALE 100' = 1"



MUNICIPAL CERTIFICATE
We hereby certify that this plan has been prepared for registration upon instructions from the Municipal Council of the Township of Whitby East.

REEVE
CLERK

REGISTRARS CERTIFICATE
I hereby certify that I have registered this plan as No. _____ of the Municipal PLAN of part of Township of Whitby East this _____ day of _____ 1935

REGISTRAR.

SURVEYORS CERTIFICATE
I hereby certify that I have prepared this plan under instructions from the Municipal Council of the Township of Whitby East and that the said plan has been accurately compiled by me from deeds and plans filed in the Registry Office for the Co. of Ontario in accordance with Section 88 of the Registration Act, 1870.

ONT. LAND SURVEYOR.

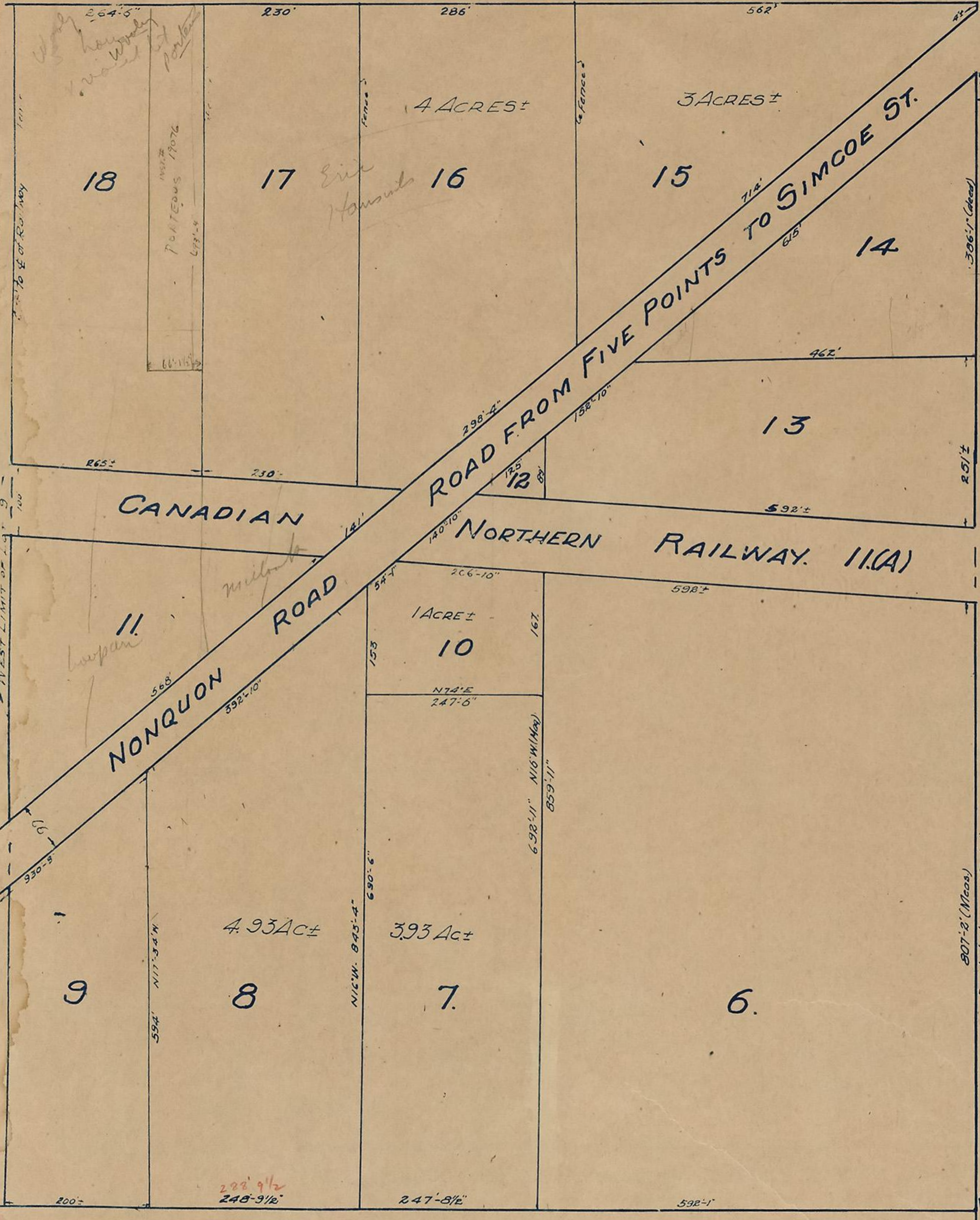
ROAD ALLOWANCE BETWEEN LOTS 8 AND 9.

SHEET No. 9.D.(4)
MUNICIPAL PLAN
 —OF—
NORTH QUARTER LOT 9, CON. 3.
TP. OF WHITBY EAST.
CO. OF ONTARIO.
SCALE 100'=1"

9 E
 sec p 91



ROAD ALLOWANCE BETWEEN CON'S 3 & 4



MUNICIPAL CERTIFICATE

We hereby certify that this plan has been prepared for registration upon instructions from the Municipal Council of the Township of Whitby East

REEVE -

CLERK -

REGISTRARS CERTIFICATE

I hereby certify that I have registered this plan as No. _____ of the Municipal Plan of part of the Township of Whitby East this _____ day of 1933

REGISTRAR

SURVEYORS CERTIFICATE

I hereby certify that I have prepared this plan under instructions from the Municipal Council of the Township of Whitby East and that the said plan has been accurately compiled by me from deeds and plans filed in the Registry Office for Co. of Ontario in accordance with Section 88 of the Registry Act.

J. D. [Signature]
 ONT. LAND SURVEYOR

ROAD ALLOWANCE BETWEEN LOTS 8 AND 9.

SHEET No. 10.D.(1)

MUNICIPAL PLAN.

— OF —

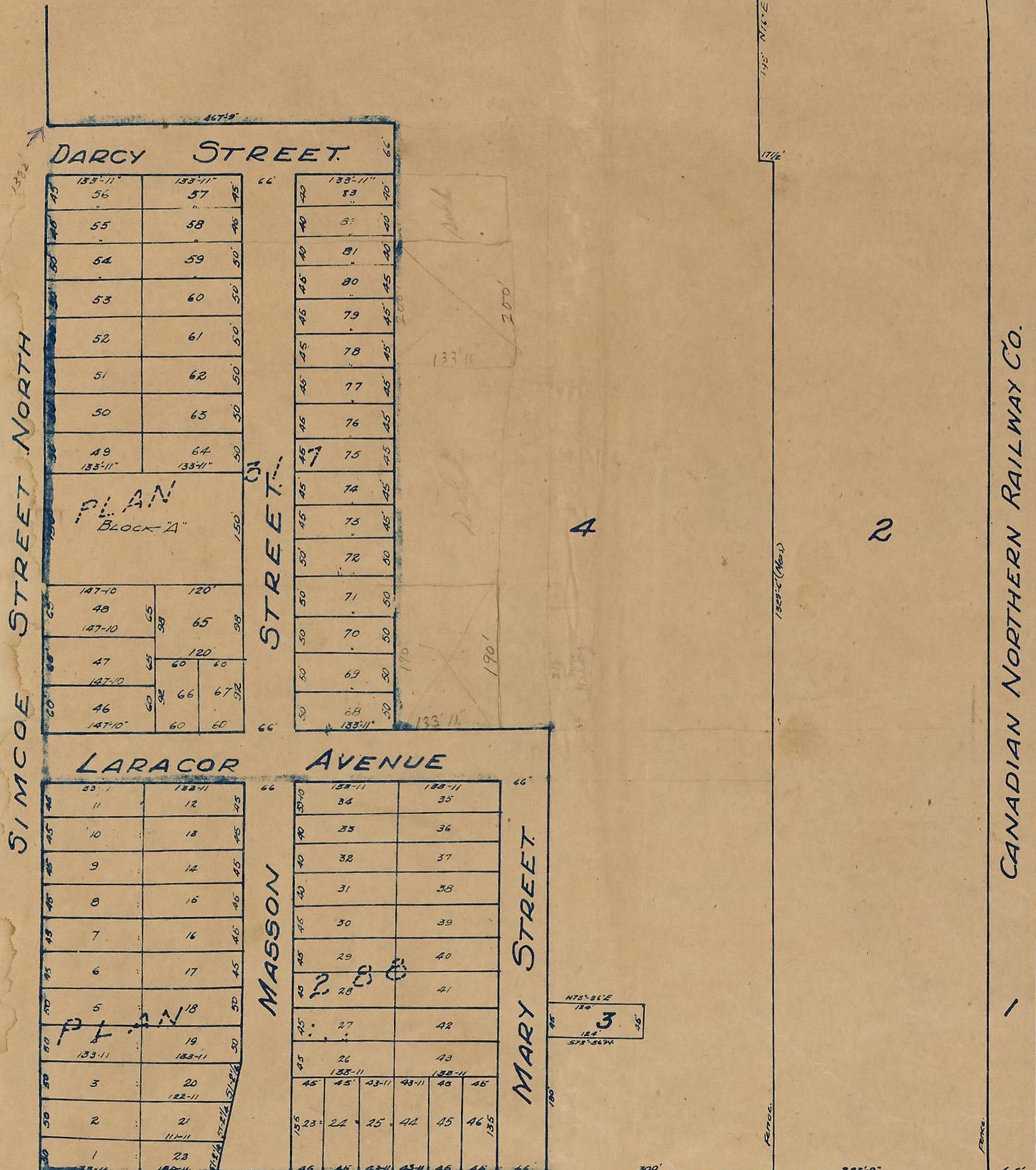
SOUTH QUARTER LOT 10. CON. 3.

TP. OF WHITBY EAST.

CO. OF ONTARIO.

SCALE 100'=1"

43



MUNICIPAL CERTIFICATE
 We hereby certify that this plan has been prepared for registration upon instructions from the Municipal Council of the Township of Whitby East
REEVE.

CLERK.

REGISTRARS CERTIFICATE
 I hereby certify that I have registered this plan as No. _____ of the Municipal Plan of part of the Township of Whitby East this _____ day of _____ 193____

REGISTRAR.

SURVEYORS CERTIFICATE
 I hereby certify that I have prepared this plan under instructions from the Municipal Council of the Township of Whitby East and that the said plan has been accurately compiled by me from deeds and plans filed in the Registry Office for the Co. of Ontario in accordance with Section 88 of the Registry Act.

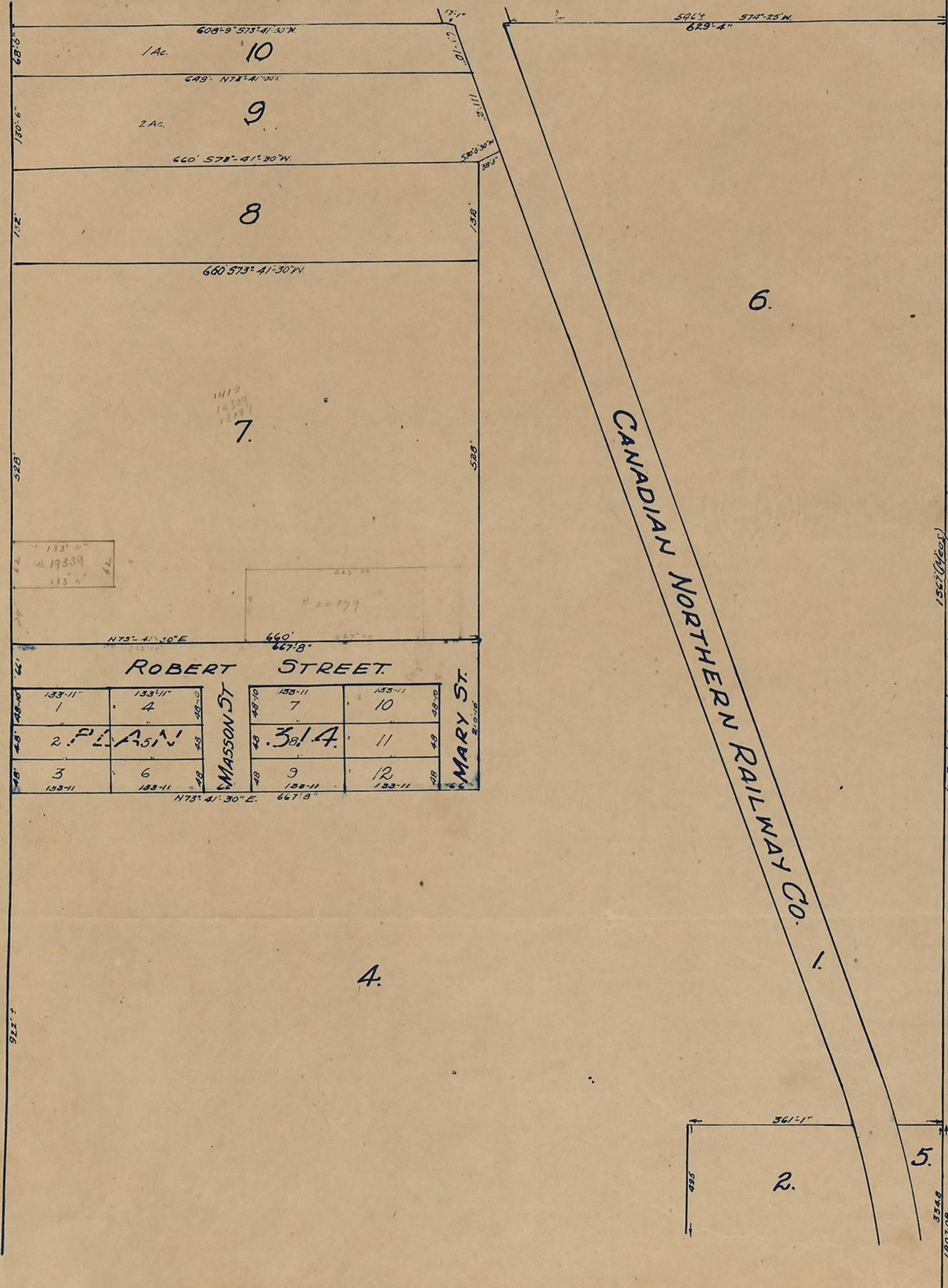
J. A. Sawan.
ONT. LAND SURVEYOR

SHEET No. 10 D (2)
MUNICIPAL PLAN

— OF —
NORTH HALF OF SOUTH HALF LOT 10. CON. 3.
TP. OF WHITBY EAST
CO. OF ONTARIO
SCALE 100'=1"

44

ROAD ALLOWANCE BETWEEN LOTS 10 AND 11



MUNICIPAL CERTIFICATE
We hereby certify that this plan has been prepared for registration upon instructions from the Municipal Council of the Township of Whitby East
REEVE
CLERK

REGISTRARS CERTIFICATE
I hereby certify that I have registered this plan as No. of the Municipal Plan of part of the Township of Whitby East this day of 193
REGISTRAR

SURVEYORS CERTIFICATE
I hereby certify that I have prepared this plan under instructions from the Municipal Council of the Township of Whitby East and that the said plan has been accurately compiled by me from deeds and plans filed in the Registry Office for the Co. of Ontario in accordance with Section 88 of the Registry Act.
ONT. LAND SURVEYOR

1561 (Que.)
1930

SHEET No. 10.D.(3)

MUNICIPAL PLAN.

— OF —

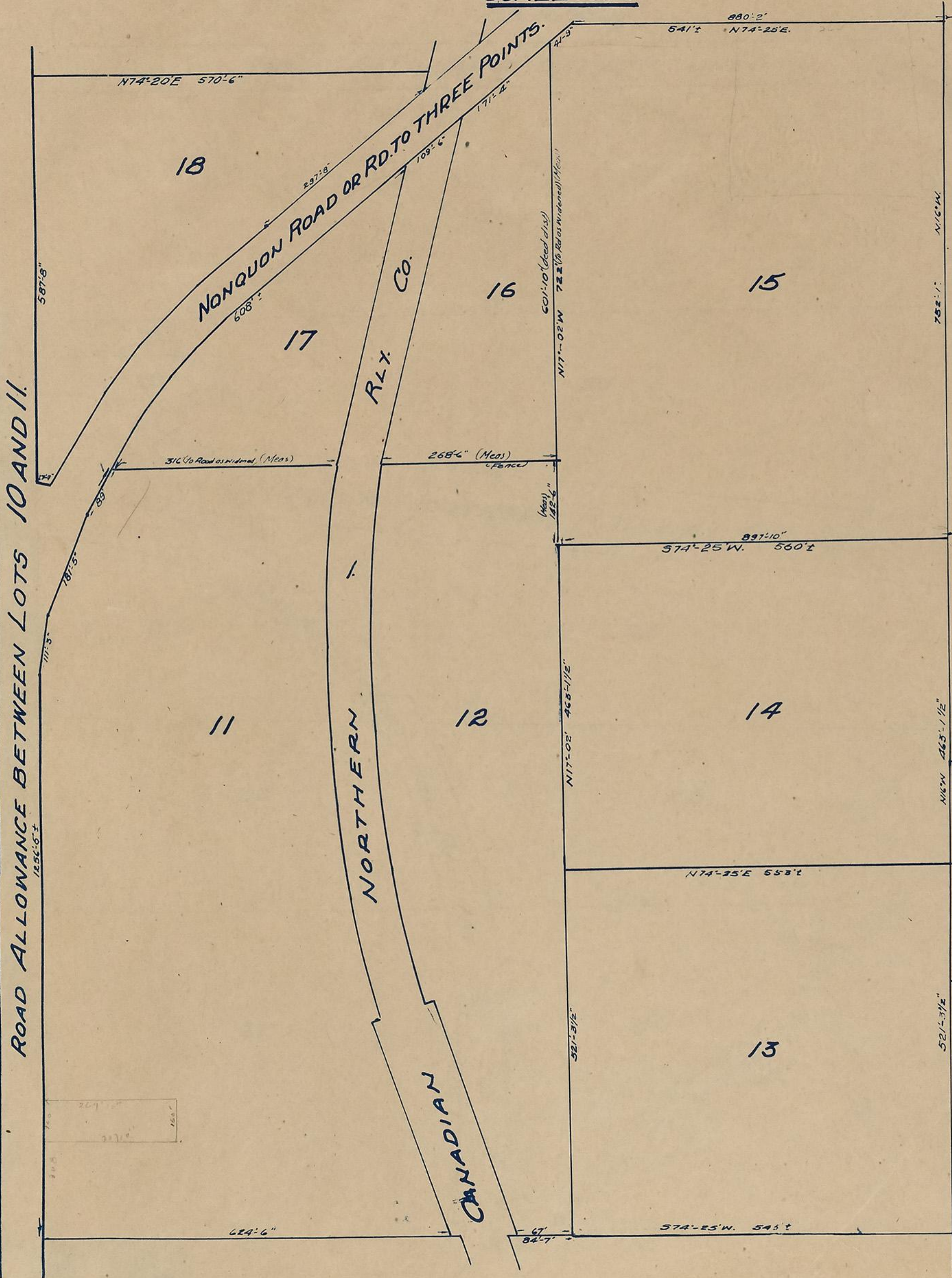
SOUTH HALF OF NORTH HALF LOT 10. CON. 3.

TR. OF WHITBY EAST.

CO. OF ONTARIO

SCALE 100=1"

45



MUNICIPAL CERTIFICATE
 We hereby certify that this plan has been prepared for registration upon instructions from the Municipal Council of the Township of Whitby East.
 REEVE
 CLERK.

REGISTRAR'S CERTIFICATE
 I hereby certify that I have registered this plan as No. _____ of the Municipal Plan of part of the Township of Whitby East this _____ day of _____ 193__

REGISTRAR

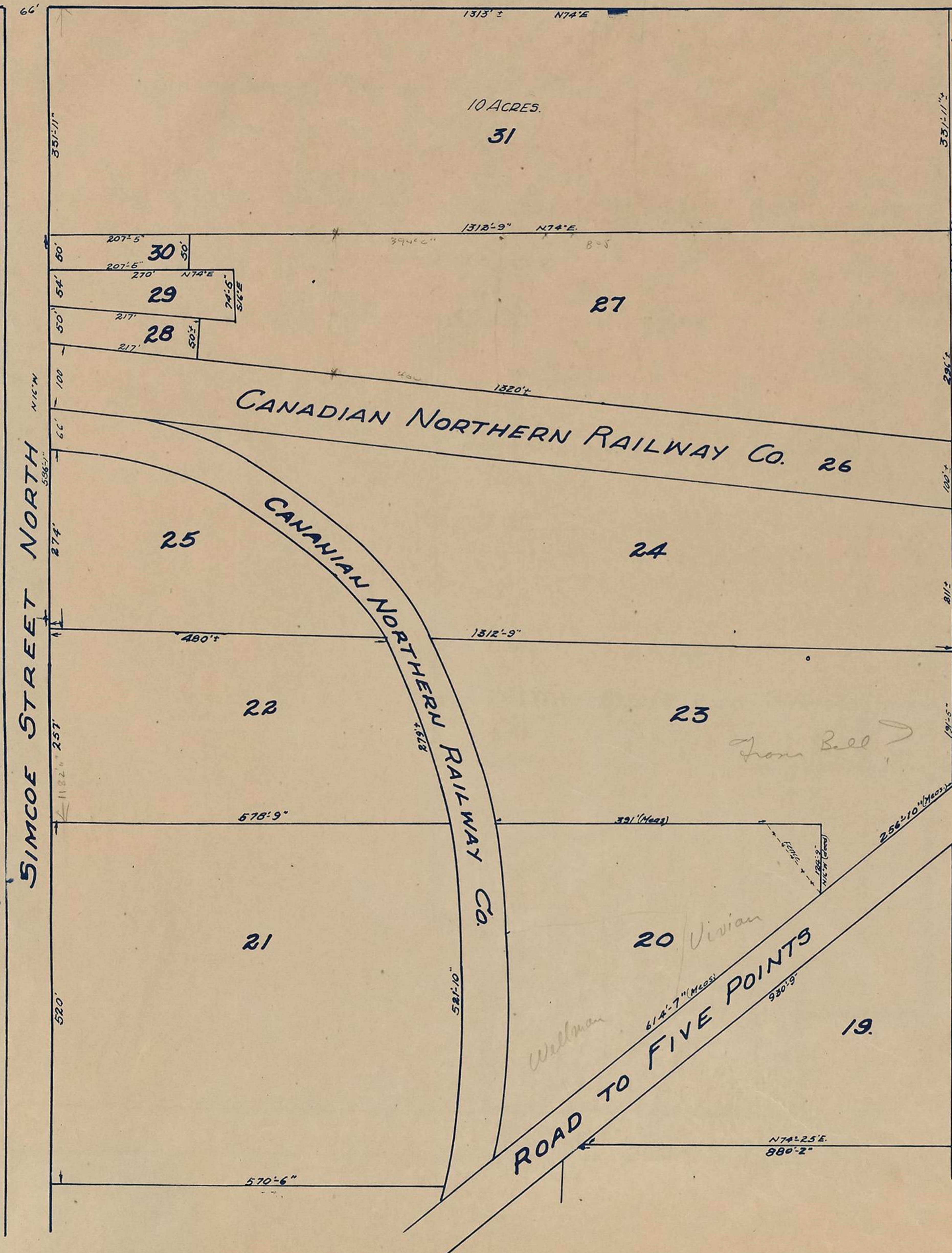
SURVEYOR'S CERTIFICATE
 I hereby certify that I have prepared this plan under instructions from the Municipal Council of the Township of Whitby East and that the said plan has been accurately compiled by me from deeds and plans filed in the Registry Office for Co. Ontario in accordance with Section 88 of the Registry Act.

Ont. Land SURVEYOR.

SHEET No. 10.D(4)
MUNICIPAL PLAN
 — OF —
NORTH QUARTER LOT 10 CON. 3
TP OF WHITBY EAST
CO. OF ONTARIO
SCALE 100:1

46
 1312.7
 297.5
 1015.2
 1312.7
 27.0
 1042.7

ROAD ALLOWANCE BETWEEN CON'S 3 & 4.



MUNICIPAL CERTIFICATE

We hereby certify that this plan has been prepared for registration upon instructions from the Municipal Council of the Township of Whitby East.

REEVE

CLERK.

REGISTRAR'S CERTIFICATE

I hereby certify that I have registered this plan as No. of the Municipal Plan of part of the Township of Whitby East this day of 193

REGISTRAR

SURVEYOR'S CERTIFICATE

I hereby certify that I have prepared this plan under instructions from the Municipal Council of the Township of Whitby East and that the said plan has been accurately compiled by me from deeds and plans filed in the Registry Office for the Co. of Ontario in accordance with Section 88 of the Registry Act.

ONT. LAND SURVEYOR

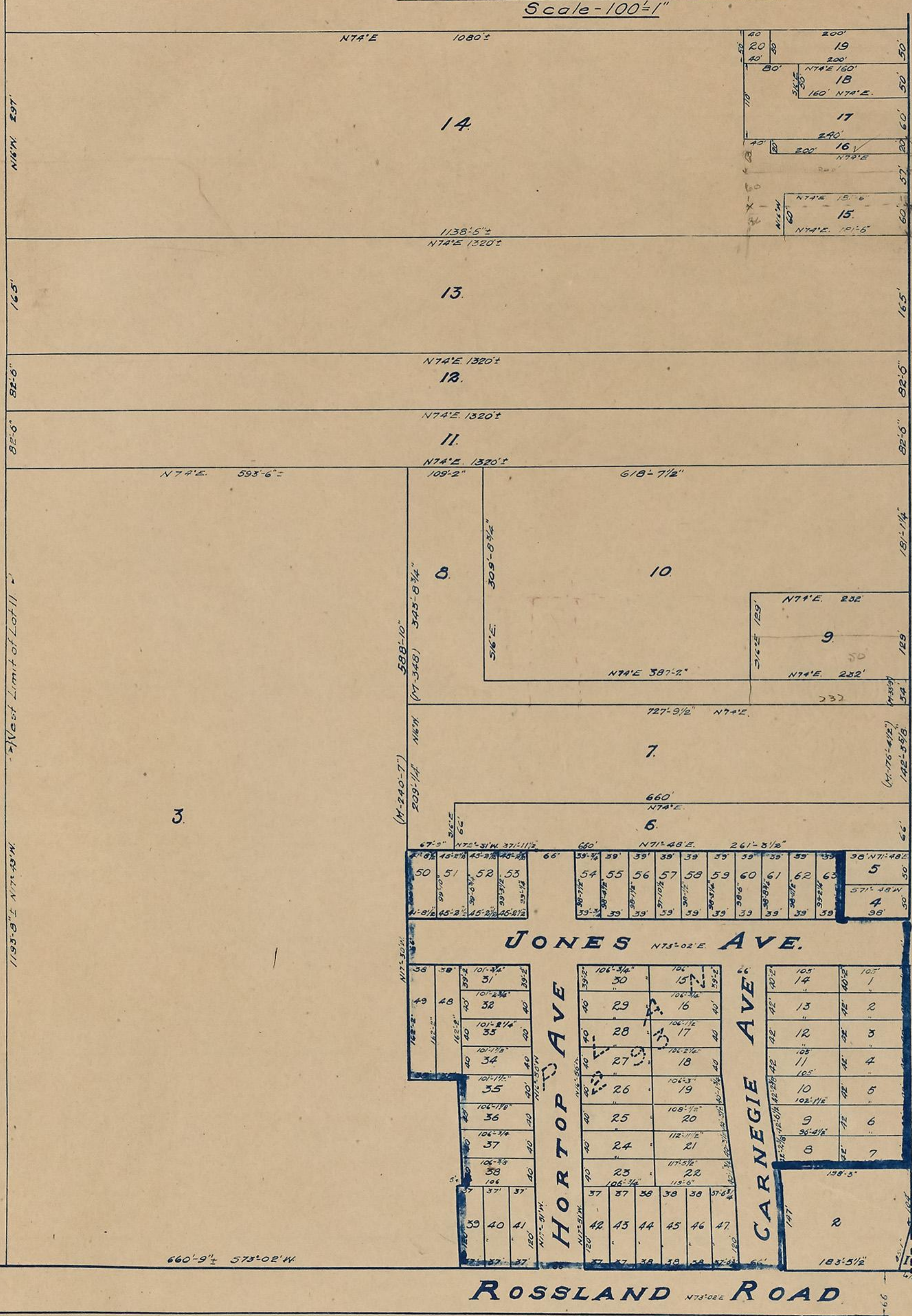
From Bell
Wellman
Vivian

SHEET No. 110(1)
MUNICIPAL PLAN

lots 1 to 20 incl
 + Plan 293

47

— OF —
 PART OF SOUTH HALF LOT II. CON. III
TWP. OF WHITBY EAST
 Scale - 100' = 1"



MUNICIPAL CERTIFICATE
 We hereby certify that this plan has been prepared for registration upon instructions from the Municipal Council of the Township of East Whitby

REEVE

CLERK

129
79

REGISTRARS CERTIFICATE
 I hereby that I have registered this plan as Sheet No. of the Municipal Plan of the Township of Whitby East this day of A.D. 1934.

REGISTRAR

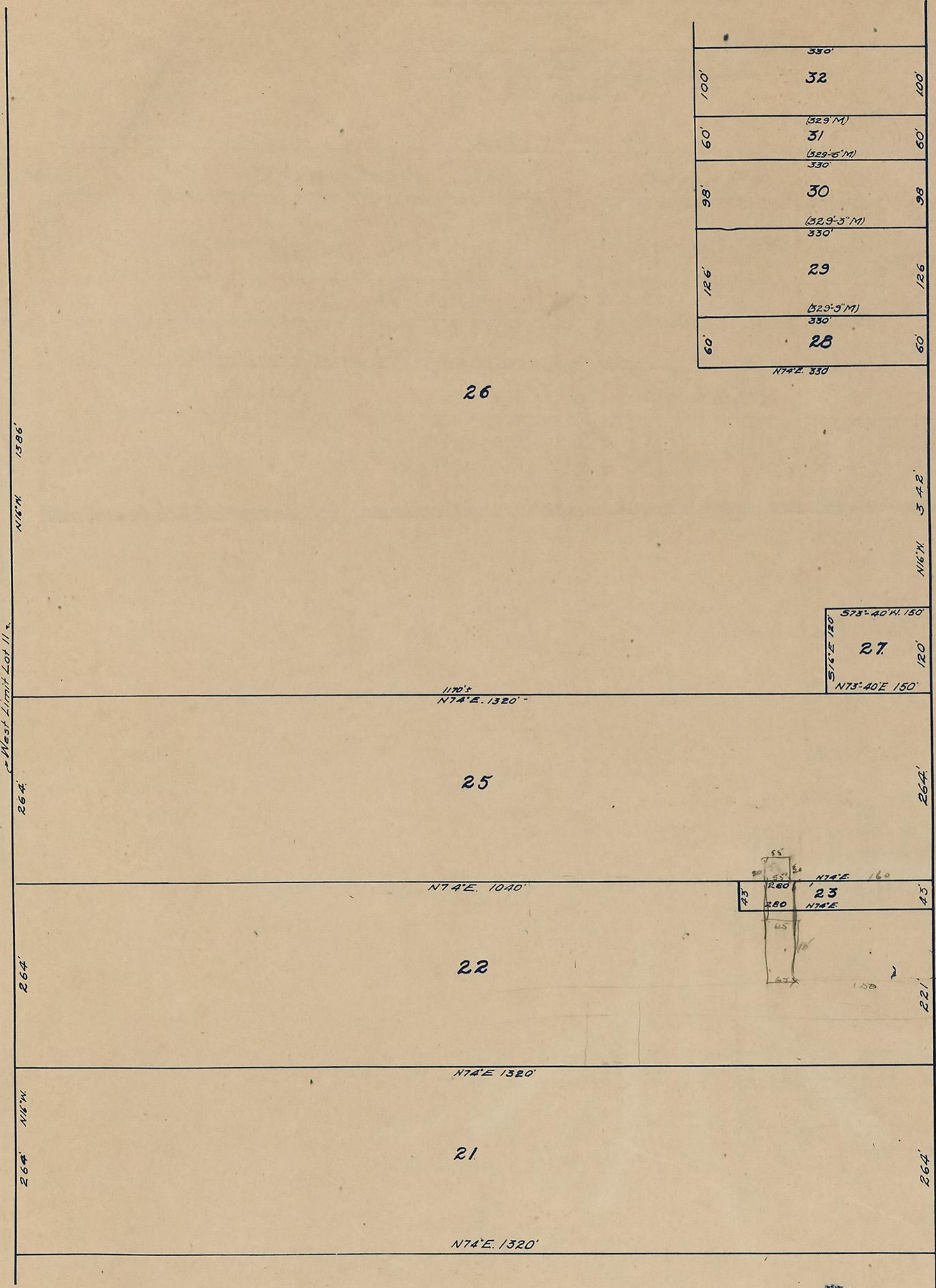
SURVEYORS CERTIFICATE
 I hereby certify that I have prepared this plan under instructions from the Municipal Council of the Township of Whitby East and that the said plan has been prepared by me from plans and deeds filed in the Registry Office for the County of Ontario in accordance with Section 88 of the Registry Act

A. J. Downman
 Ontario Land Surveyor

SHEET NO. 1102
MUNICIPAL PLAN

- OF -
 PART OF SOUTH HALF LOT II. CON. III
TWP. OF WHITBY EAST
 Scale - 100' = 1"

1102
 48



MUNICIPAL CERTIFICATE

I hereby certify that this plan has been prepared for registration upon instructions from the Municipal Council of the Township of Whitby East

Reeve:
 Clerk:

REGISTRARS CERTIFICATE

I hereby certify that I have registered this plan as Sheet No. of the Municipal Plan of the Township of Whitby East this day of A.D. 1934.

REGISTRAR.

SURVEYORS CERTIFICATE

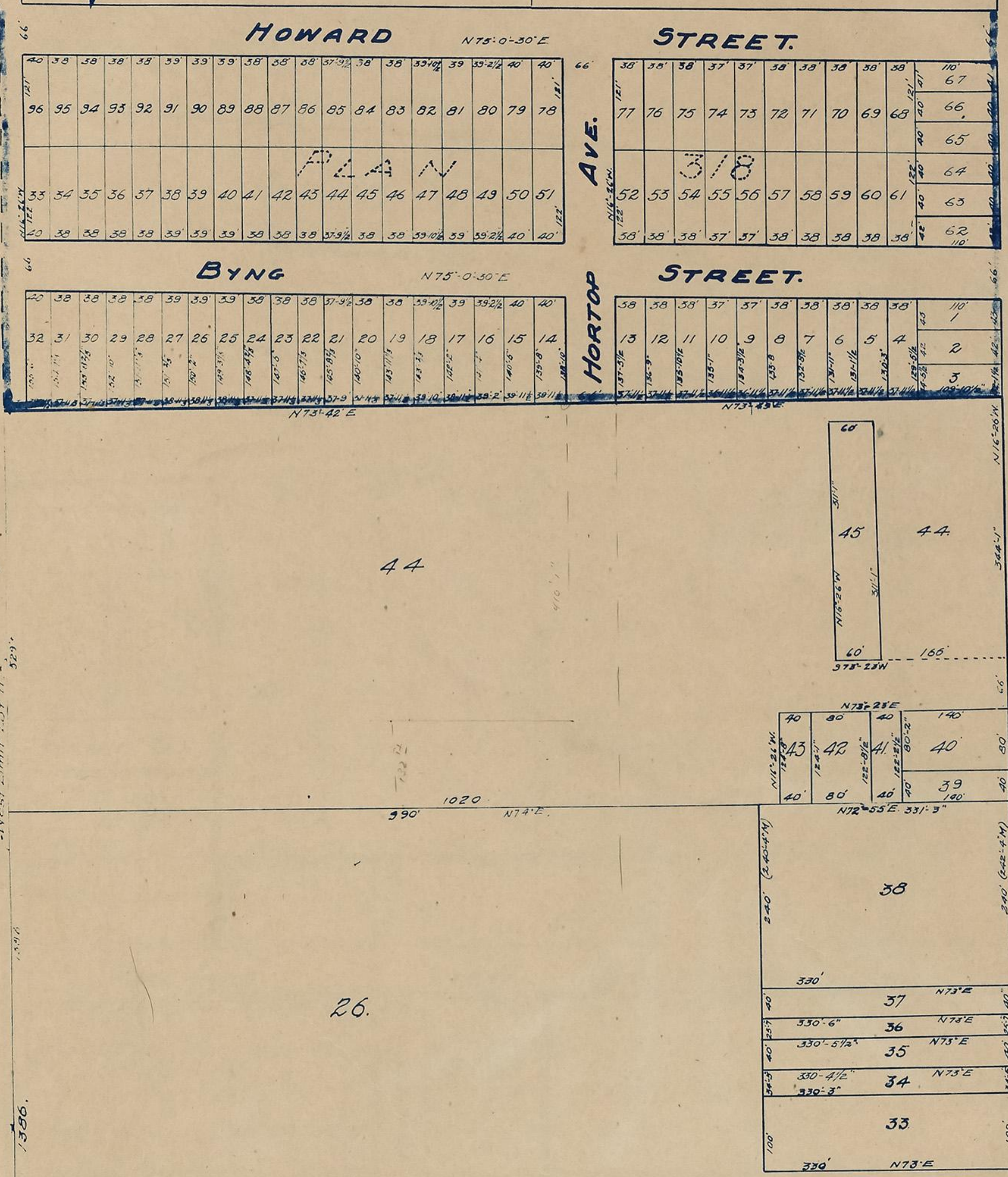
I hereby that I have prepared this plan under instructions from the Municipal Council of the Township of Whitby East and that the said plan has been accurately compiled by me from plans and deeds filed in the Registry Office for the County of Ontario in accordance with section 88 of the Registry Act.

A. J. Sullivan
 Ontario Land Surveyor

SHEET No. 11D (3)
MUNICIPAL PLAN

— OF —
PART OF NORTH HALF LOT 11 CON. III
TWP. OF WHITBY EAST
Scale - 100' = 1"

49



MUNICIPAL CERTIFICATE
I hereby certify that this plan has been prepared for registration upon instructions from the Municipal Council of the Township of Whitby East.

REEVE
CLERK.

REGISTRARS CERTIFICATE
I hereby certify that I have registered this plan as Sheet No. of the Municipal Plan of the Township of Whitby East this day of A.D. 1934

REGISTRAR

SURVEYORS CERTIFICATE
I hereby certify that I have prepared this plan under instructions from the Municipal Council of the Township of Whitby East and that the said plan has been accurately compiled by me from plans and deeds filed in the Registry Office for the County of Ontario in accordance with Section 88 of the Registry Act.
Ontario Land Surveyor.

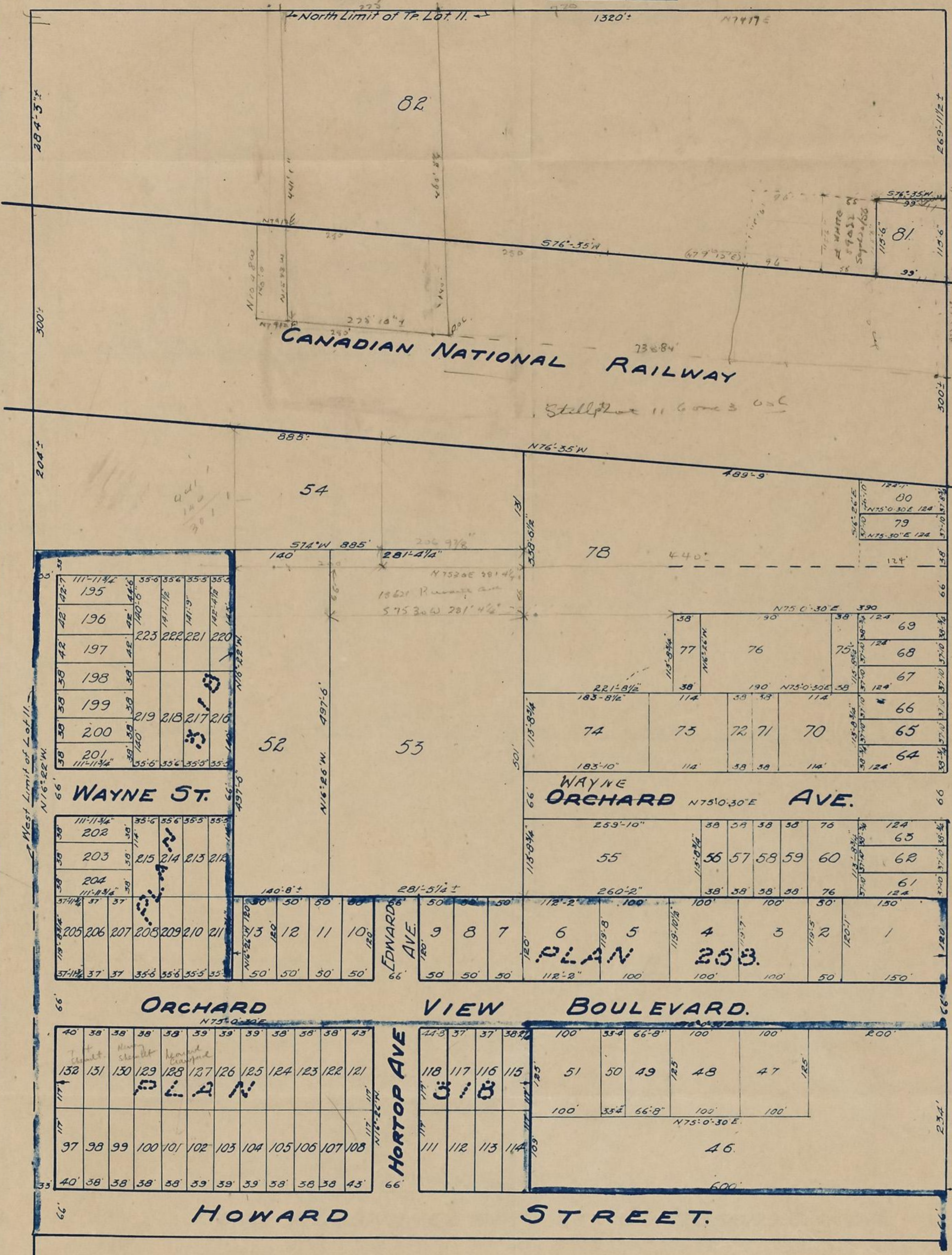
SIMCOE STREET

West Limit Lot 11, 529', 1386'

SHEET No. II D(4)
MUNICIPAL PLAN

- OF -
PART OF NORTH HALF LOT II, CON. III
TWP. OF WHITBY EAST

Scale - 100'-1"



MUNICIPAL CERTIFICATE
We hereby certify that this plan has been prepared for registration upon the orders from the Municipal Council of the Township of Whitby East.

REEVE.
CLERK.

REGISTRAR'S CERTIFICATE
I hereby certify that I have registered this plan as Sheet No. 357 of the Municipal Plan of the Township of Whitby East this day of AD 193

REGISTRAR.

SURVEYORS CERTIFICATE
I hereby certify that I have prepared this plan under instructions from the Municipal Council of the Township of Whitby East and that the said plan has been accurately compiled by me from plans and deeds filed in the Registry Office for the County of Ontario in accordance with Section 88 of the Registry Act.

Ontario Land Surveyor

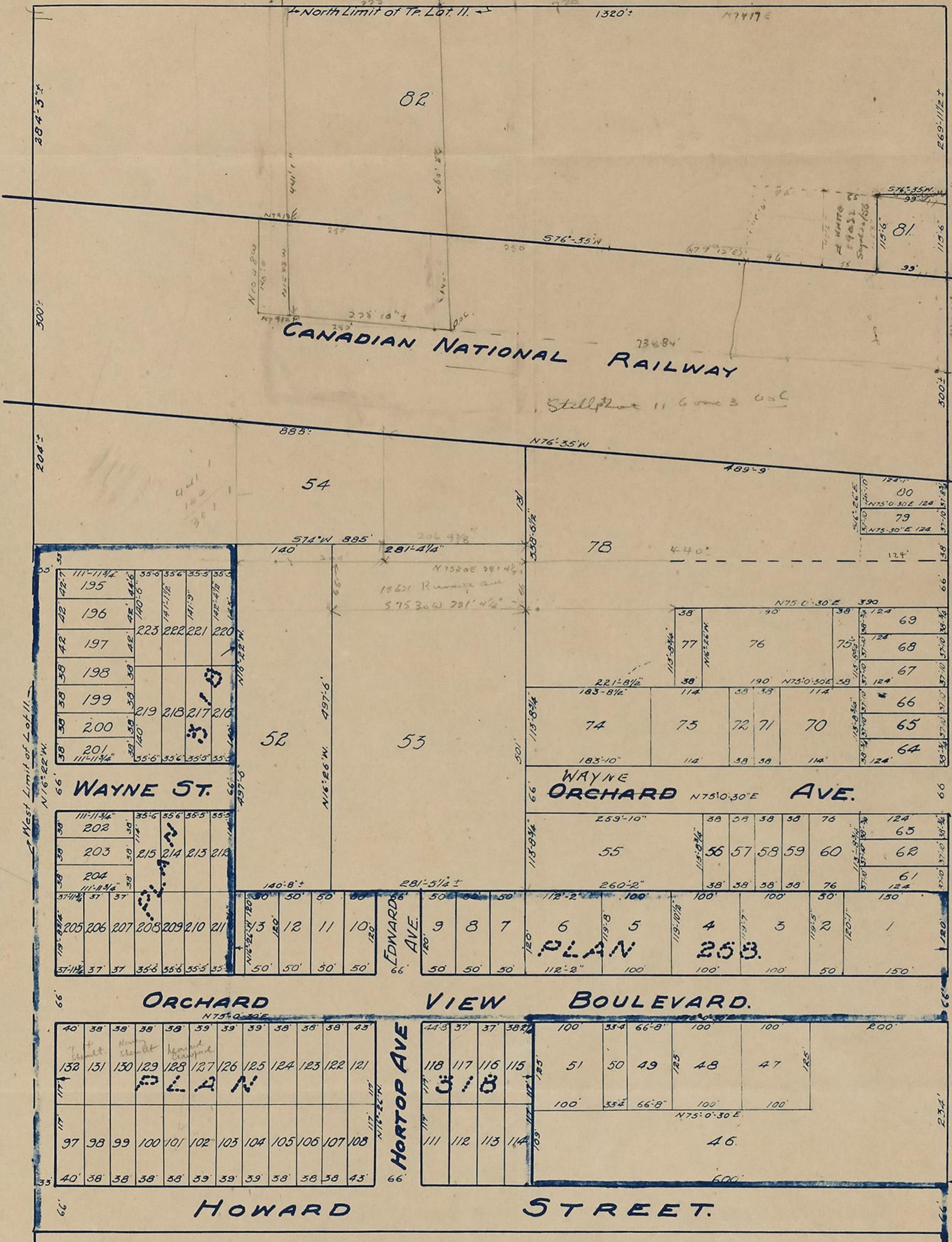
4776
120
6176

SHEET No. IID(4)
MUNICIPAL PLAN

- OF -

PART OF NORTH HALF LOT II. CON. III
TWP. OF WHITBY EAST

Scale - 100' = 1"



MUNICIPAL CERTIFICATE

We hereby certify that this plan has been prepared for registration upon instructions from the Municipal Council of the Township of Whitby East.

REEVE

CLERK

REGISTRAR'S CERTIFICATE

I hereby certify that I have registered this plan as Sheet No. 357 of the Municipal Plan of the Township of Whitby East this day of AD 193

REGISTRAR

SURVEYORS CERTIFICATE

I hereby certify that I have prepared this plan under instructions from the Municipal Council of the Township of Whitby East and that the said plan has been accurately compiled by me from plans and deeds filed in the Registry Office for the County of Ontario in accordance with Section 88 of the Registry Act.

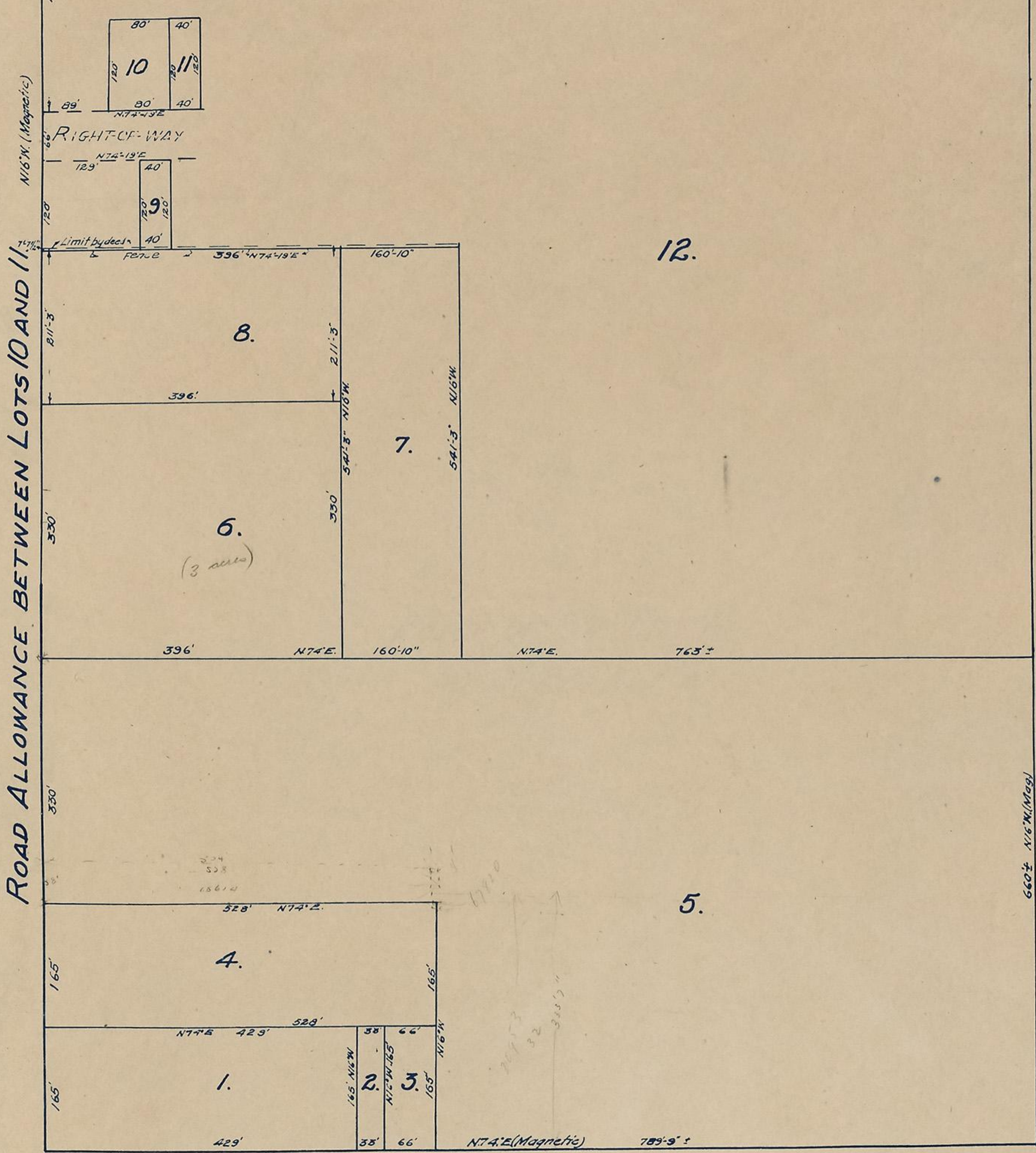
Ontario Land Surveyor

4976
120
6176

SHEET No. 10.E.(1)
MUNICIPAL PLAN

— OF —
SOUTH QUARTER LOT 10, CONCESSION 4
TWP. OF WHITBY EAST
Scale - 100' = 1"

9E1 See P 70 end of Book
9E2 " " 71 "



MUNICIPAL CERTIFICATE

We hereby certify that this plan has been prepared for registration upon instructions from the Municipal Council of the Township of Whitby East.

REEVE

CLERK

REGISTRARS CERTIFICATE

I hereby certify that I have registered this plan as No. _____ of the Municipal Plan of the Township of Whitby East this _____ day of _____ 193__

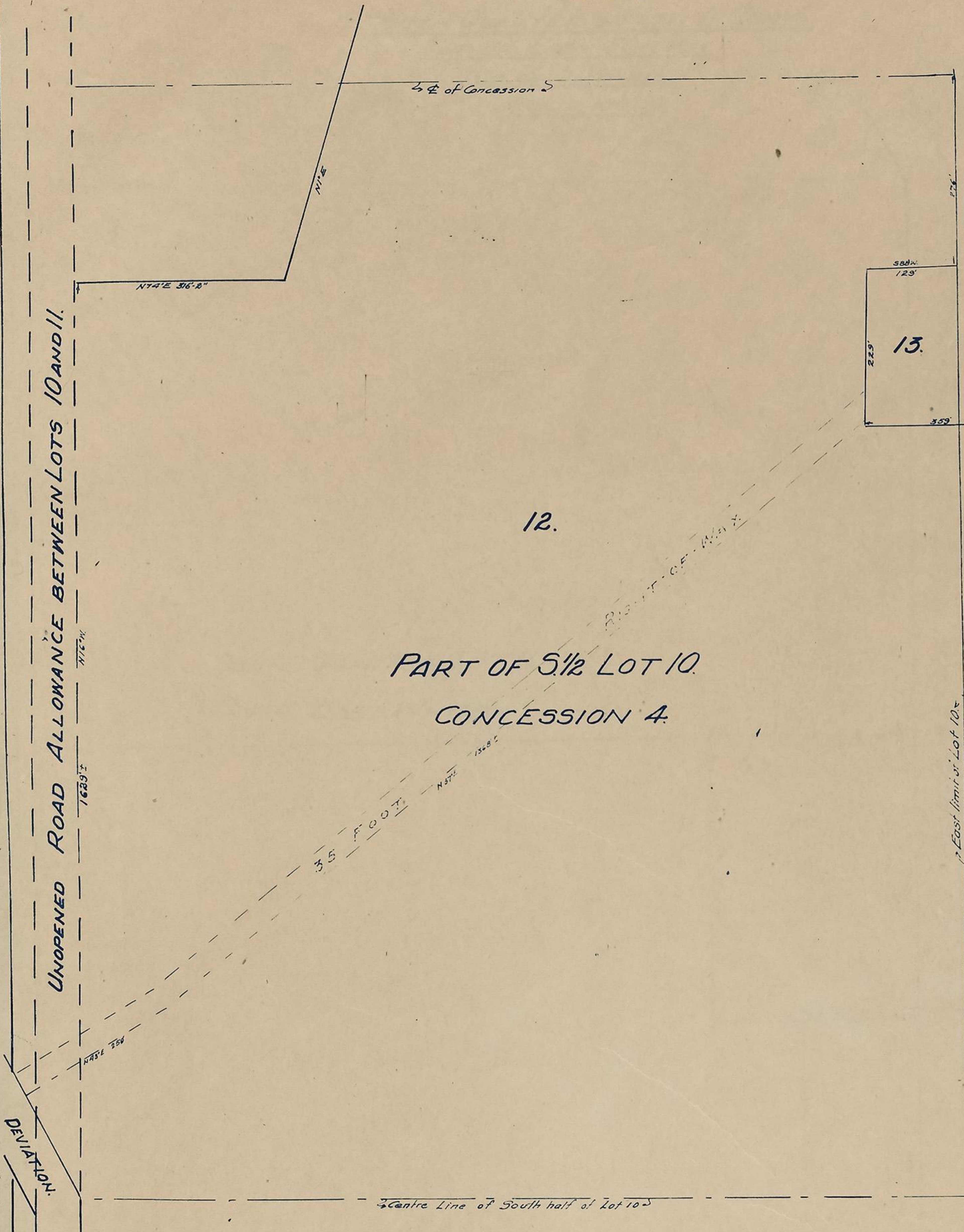
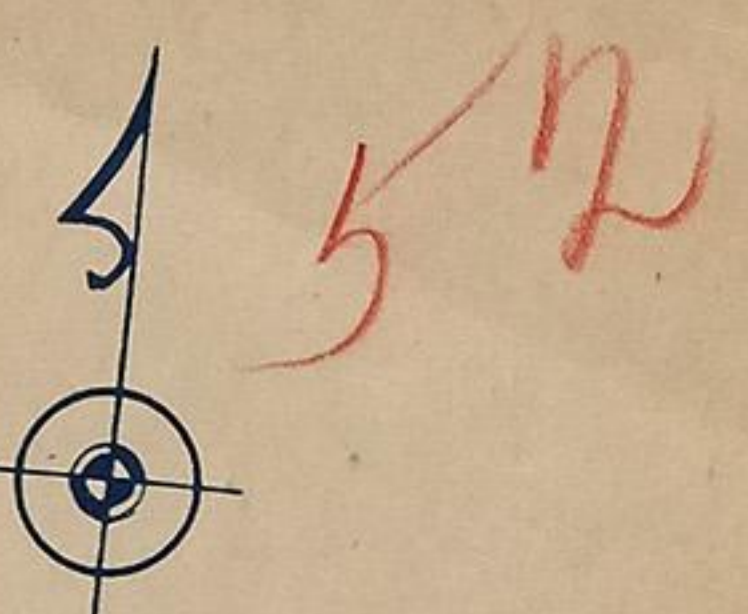
SURVEYORS CERTIFICATE

I hereby certify that I have prepared this plan under instructions from the Municipal Council of the Township of Whitby East and that the said plan has been made accurately by me by compiling deeds and plans filed in the Registry Office for the Co. of Ontario in accordance with Section 88 of the Registry Act.

A. J. Duran
ONTLAND SURVEYOR

660'± N16°W (MAG)

SHEET No. 10. E. (2)
MUNICIPAL PLAN
 OF
NORTH HALF OF SOUTH HALF LOT 10, CON. 4.
TWP. OF WHITBY EAST
Scale - 100' = 1"



PART OF 5 1/2 LOT 10.
 CONCESSION 4.

MUNICIPAL CERTIFICATE

We hereby certify that this plan has been prepared for registration upon instructions from the Municipal Council of the Township of Whitby East

CLERK.
 REEVE.

REGISTRARS CERTIFICATE

I hereby certify that I have registered this plan as No. _____ of the Municipal Plan of the Township of Whitby East this _____ day of _____ 193__

REGISTRAR

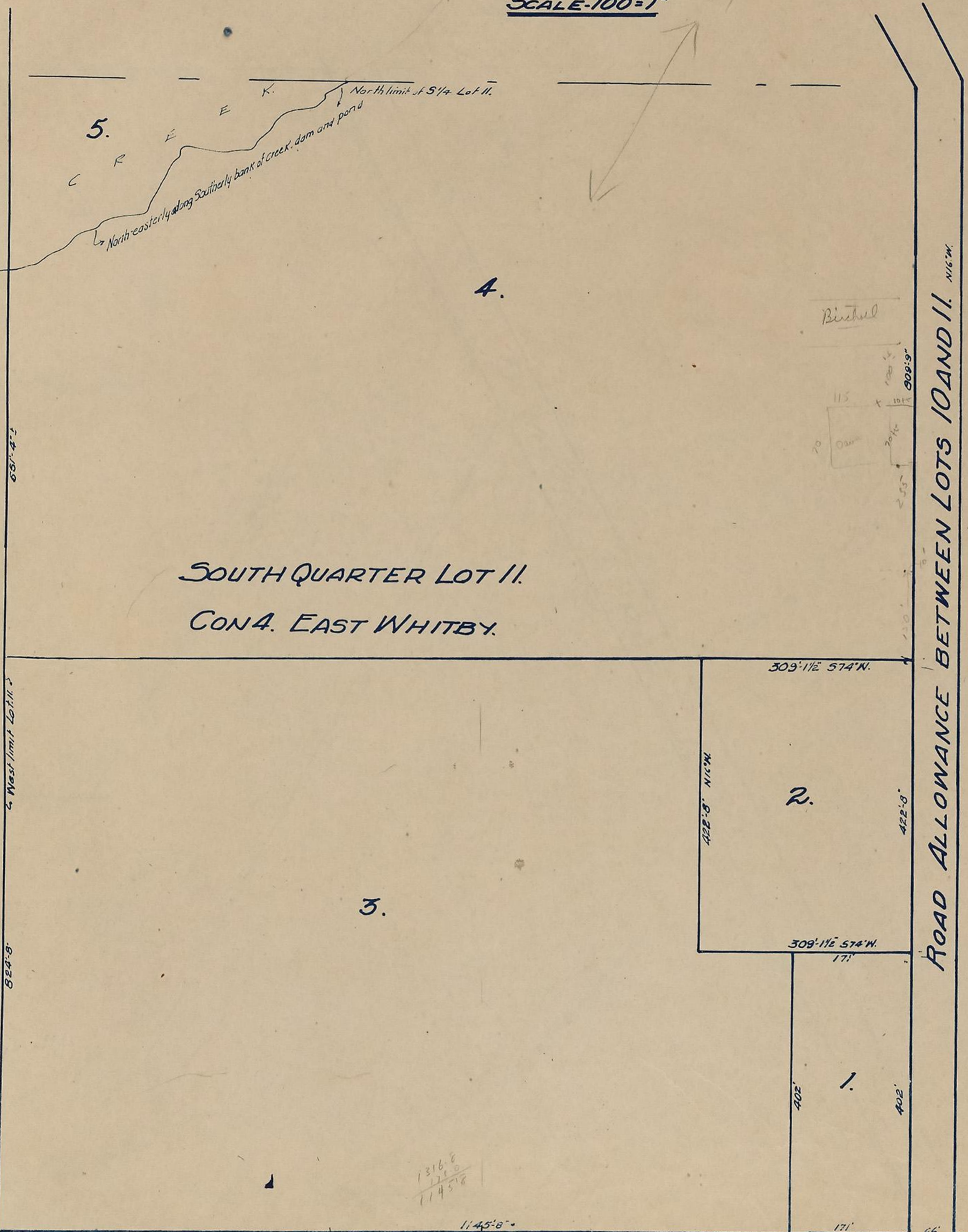
SURVEYORS CERTIFICATE

I hereby certify that I have prepared this plan under instructions from the Municipal Council of the Township of Whitby East and that the said plan has been accurately compiled by me from deeds and plans filed in the Registry Office for the County of Ontario in accordance with Section 88 of the Registry Act

Ont. LAND SURVEYOR.

SHEET No. 11.E.(1)
MUNICIPAL PLAN
 = OF =
SOUTH QUARTER OF LOT II. CON. 4.
TWP OF EAST WHITBY
CO. OF ONTARIO.
SCALE-100=1"

53



SOUTH QUARTER LOT II.
 CON. 4. EAST WHITBY.

ROAD ALLOWANCE BETWEEN CON'S 3 & 4. N 74° E.

MUNICIPAL CERTIFICATE

I hereby certify that this plan has been prepared for registration upon instructions from the Municipal Council of Tp. of Whitby East

REEVE

CLERK.

REGISTRARS CERTIFICATE.

I hereby certify that I have registered this plan as No. _____ of the Municipal Plan of the Tp. of Whitby East this day of _____ 1935.

REGISTRAR.

SURVEYORS CERTIFICATE

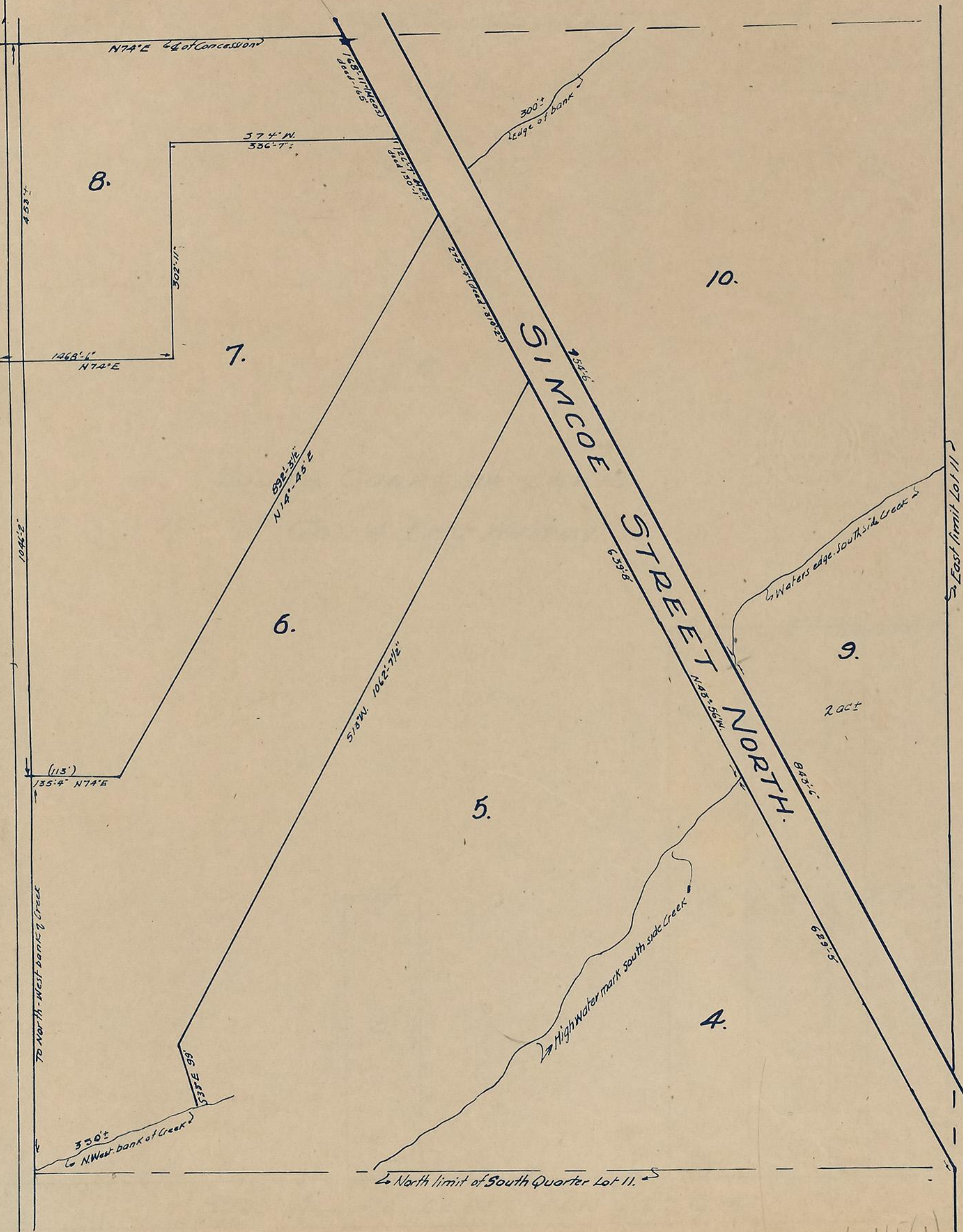
I hereby certify that I have prepared this plan under instructions from the Municipal Council of the Township of Whitby East and that the said plan has been accurately compiled by me from plans and deeds filed in the Registry Office for the County of Ontario in accordance with Section 88 of the Registry Act

Ont. Land Surveyor
 J. J. [Signature]

402
 422

54

SHEET No. 11 E. (2)
MUNICIPAL PLAN
 —OF—
NORTH HALF OF SOUTH HALF LOT 11 CON. 4.
TWP. OF EAST WHITBY
CO. OF ONTARIO
SCALE 100' = 1"



MUNICIPAL CERTIFICATE

I hereby certify that I have plan has been prepared for registration upon instructions from the Municipal Council of the Twp of Whitby East

REEVE.

REGISTRARS CERTIFICATE

I hereby certify that I have registered this plan as No. of the Municipal Plan of the Twp of East Whitby this day of 193

REGISTRAR.

SURVEYORS CERTIFICATE

I hereby certify that I have prepared this plan under instructions from the Municipal Council of the Twp of East Whitby and that the said plan has been accurately compiled by me from plans and deeds filed in the Registry Office for the County of Ontario in accordance with Section 38 of the Registry Act

ONT LAND SURVEYOR

4 11 E (1)

SHEET No. 12.E.(1)
MUNICIPAL PLAN
 - OF -
SOUTH QUARTER OF LOT 12, CON. 4.
TWP. OF EAST WHITBY
CO. OF ONTARIO
SCALE - 100' = 1"

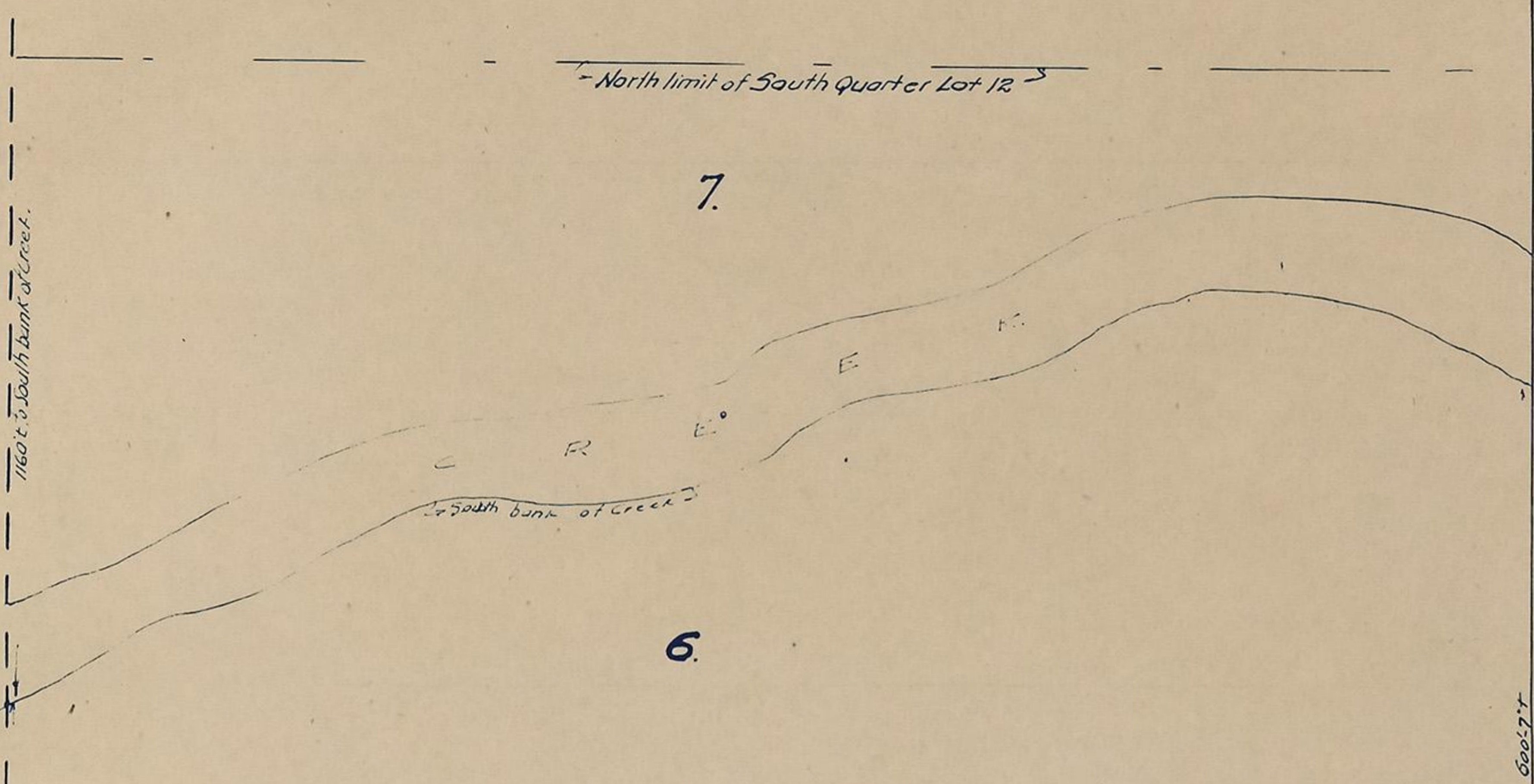
55

UNOPENED ROAD ALLOWANCE BETWEEN LOTS 12 & 13.


1160' ± South bank of creek.

1125' ±

- North limit of South Quarter Lot 12 -



SOUTH QUARTER LOT 12
 CON 4. EAST WHITBY.



ROAD ALLOWANCE BETWEEN CONS 3 & 4.

MUNICIPAL CERTIFICATE

I hereby certify that this plan has been prepared for registration upon instructions from the Municipal Council of Twp. of East Whitby

REEVE

CLERK

REGISTRARS CERTIFICATE

I hereby certify that I have registered this plan as No. _____ of the Municipal Plan of the Twp. of East Whitby this _____ day of _____ 1935

REGISTRAR

SURVEYORS CERTIFICATE

I hereby certify that I have prepared this plan under instructions from the Municipal Council of the Township of East Whitby and that the said plan has been accurately compiled by me from plans and deeds filed in the Registry Office for the County of Ontario in accordance with section 88 of the Registry Act
 J. H. A. [Signature]
 Ont. Land Surveyor

SHEET No. 12.E(2)
MUNICIPAL PLAN
 - OF -
NORTH HALF OF SOUTH HALF LOT 12. CON 4.
TWP. OF EAST WHITBY
CO. OF ONTARIO
Scale - 100' = 1"

56

MUNICIPAL CERTIFICATE

I hereby certify that this plan has been prepared for registration upon instructions from the Municipal Council of Tp of East Whitby

REEVE

CLERK

REGISTRARS CERTIFICATE

I hereby certify that I have registered this plan as No. _____ of the Municipal Plan of the Tp of East Whitby this day of _____ 1935.

REGISTRAR

SURVEYORS CERTIFICATE

I hereby certify that I have prepared this plan under instructions from the Municipal Council of the Township of East Whitby and that the said plan has been accurately compiled by me from plans and deeds filed in the Registry Office for Co of Ontario in accordance with Section 88 of the Registry Act

J. A. Newman
 Ont Land Surveyor.

← E of Concession →

9.

1468'-6"

8

1810'-4"

7.

ROAD ALLOWANCE BETWEEN LOTS 12 & 13.

453' (Meas)

583'-6" (Meas)

1810'-4" (Meas)

453'

1046'-2" (Meas)

583'-6"

878' to South bank of Creek

NOTE

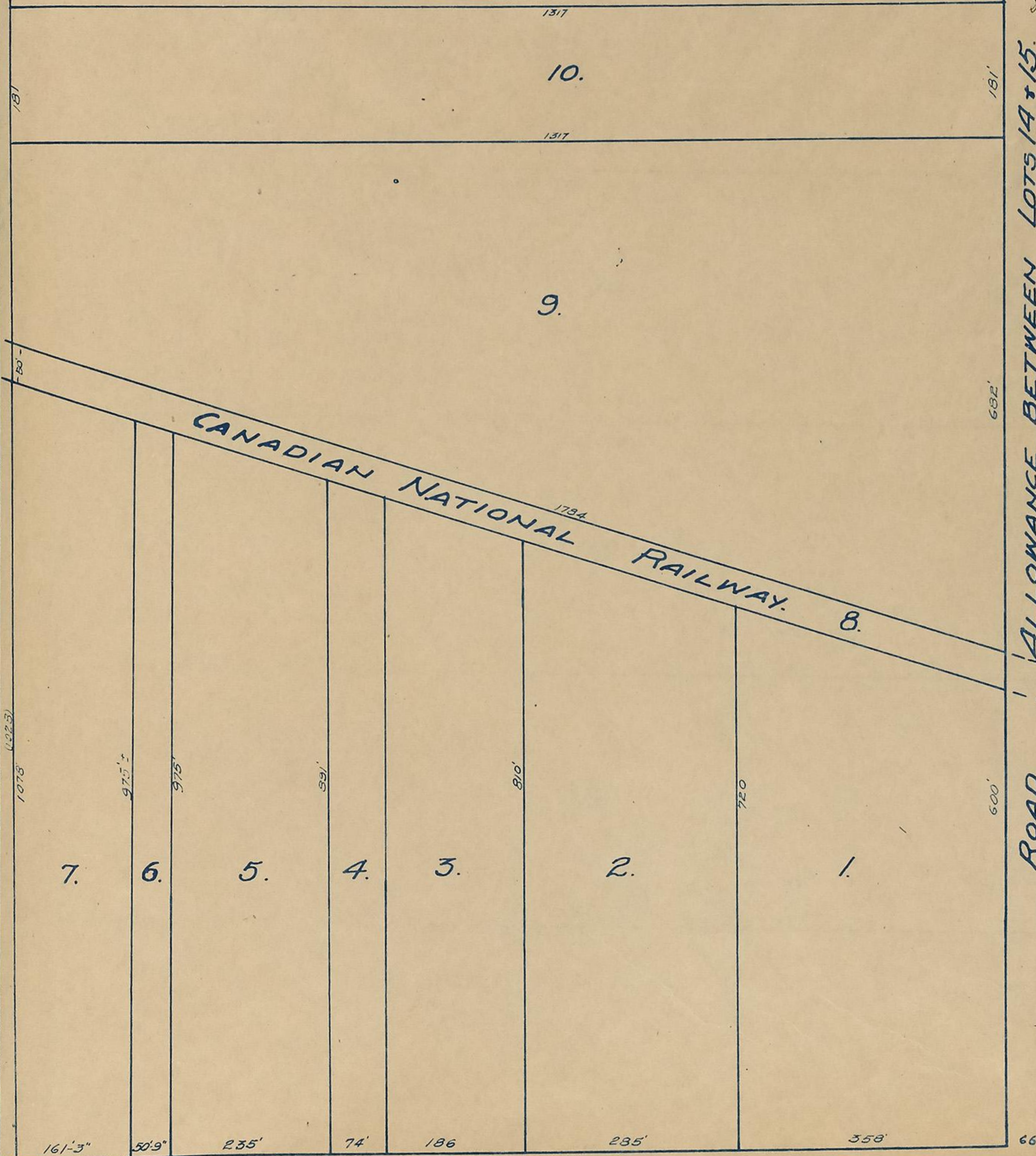
Excepted from Lot #7 is the Mill Race and a strip 1 1/2 rods wide on north West side of Mill Race. Could not locate this.

57

lot 14

lot 15

SHEET No. 15 E. (1)
MUNICIPAL PLAN
 - OF -
SOUTH QUARTER OF LOT 15. CON 4.
TWP. OF WHITBY EAST
CO. OF ONTARIO
SCALE 100' = 1"



MUNICIPAL CERTIFICATE
 I hereby certify that this plan has been prepared for registration upon instructions from the Municipal Council of Twp. of Whitby East.

REEVE

CLERK

REGISTRARS CERTIFICATE

I hereby certify that I have registered this plan as No. of the Municipal Plan of the Township of Whitby East this day of 1935.

REGISTRAR

SURVEYORS CERTIFICATE

I hereby certify that I have prepared this plan under instructions from the Municipal Council of the Township of Whitby East and that the said plan has been accurately compiled by me from deeds and plans filed in the Registry Office for the Co. of Ontario in accordance with Section 88 of the Registry Act.

J. W. ...
ONT. LAND SURVEYOR

ALLOWANCE BETWEEN LOTS 14 & 15. STEVENSONS RD.


ROAD

Stevenson Rd.

ROAD ALLOWANCE BETWEEN CONS 4 & 3.

58

SHEET No. 15 E (2)
MUNICIPAL PLAN
 - OF -
NORTH HALF OF SOUTH HALF LOT 15. CON 4.
TWP. OF EAST WHITBY
CO. OF ONTARIO
SCALE 100' = 1"



MUNICIPAL CERTIFICATE

I hereby certify that this plan has been prepared for registration upon instructions from the Municipal Council of the Township of Whitby East.

REEVE.

CLERK.

REGISTRAR'S CERTIFICATE

I hereby certify that I have registered this plan as No. _____ of the Municipal Plan of the Township of Whitby East this _____ day of _____ 1935.

REGISTRAR

SURVEYOR'S CERTIFICATE

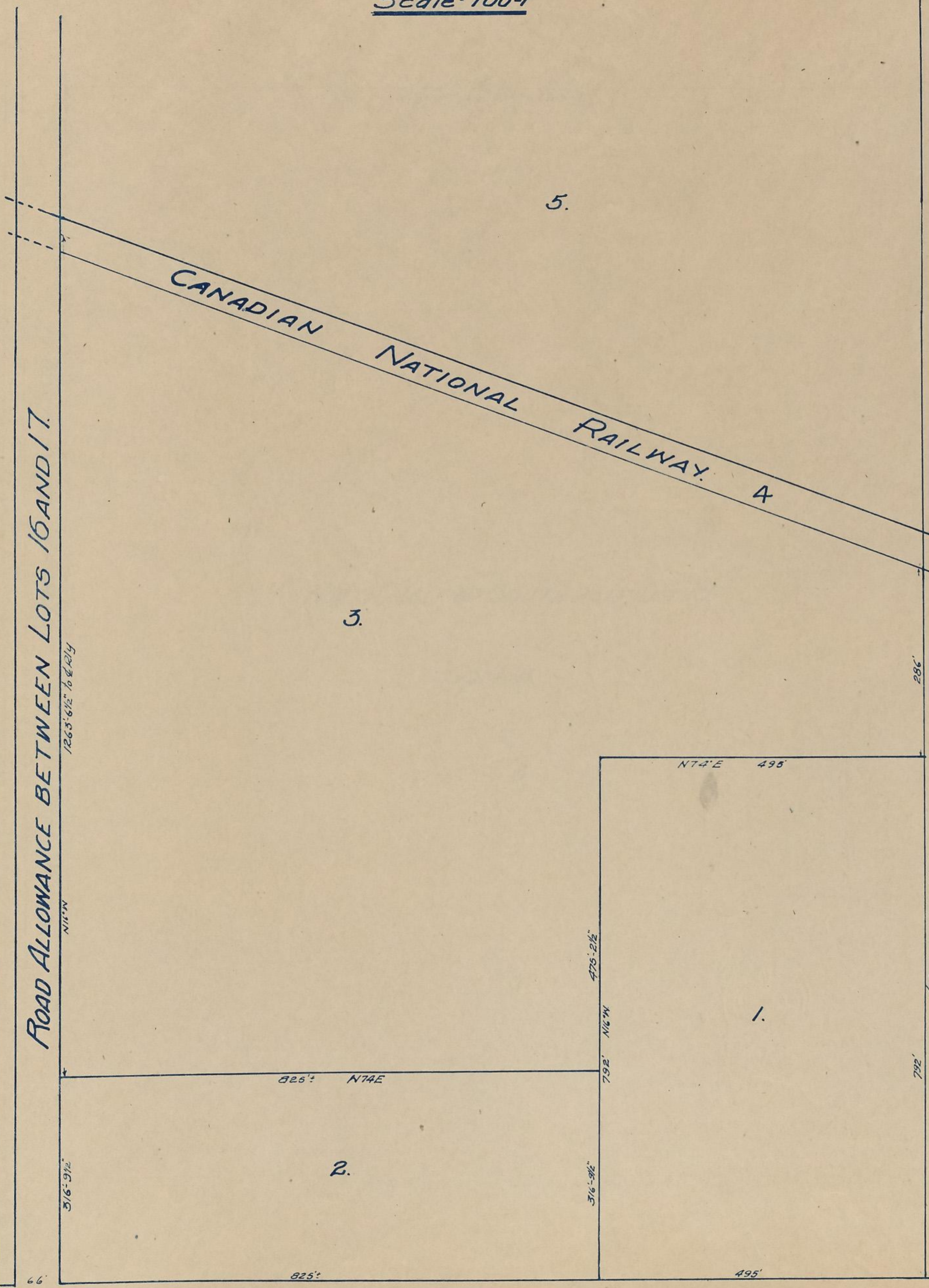
I hereby certify that I have prepared this plan under instructions from the Municipal Council of the Township of Whitby East and that the said plan has been accurately compiled by me from deeds and plans filed in the Registry Office for the County of Ontario of Ontario in accordance with Section 88 of the Registry Act.

A. J. [Signature]
Ont. Land SURVEYOR.

ROAD ALLOWANCE BETWEEN LOTS 14 AND 15.

SHEET No. 16E.(1)
MUNICIPAL PLAN
 -OF-
SOUTH QUARTER OF LOT 16. CON 4.
TWP. OF WHITBY EAST
Co. OF ONTARIO
Scale 100' = 1"

59



MUNICIPAL CERTIFICATE
 We hereby certify that this plan has been prepared for registration upon instructions from the Municipal Council of the Township of Whitby East.

REEVE

CLERK

REGISTRARS CERTIFICATE
 I hereby certify that I have registered this plan as No. _____ of the Municipal Plan of the Township of Whitby East this _____ day of _____ 1935

REGISTRAR

SURVEYORS CERTIFICATE
 I hereby certify that I have prepared this plan under instructions from the Municipal Council of the Township of Whitby East and that the said plan has been accurately compiled by me from deeds and plans filed in the Registry Office for the Co. of Ontario in accordance with Section 85 of the Registry Act.
 A. J. Downer
 Ont. Land Surveyor.

792
 296
 1076

ROAD ALLOWANCE BETWEEN LOTS 16 AND 17.

ROAD ALLOWANCE BETWEEN CONCESSIONS 3 AND 4.

SHEET No. 16.E.(2)
MUNICIPAL PLAN
- OF -
NORTH HALF OF SOUTH HALF LOT 16, CON 4
TWP. OF WHITBY EAST
CO. OF ONTARIO
SCALE 100'=1"

60

1320'
North limit of South HALF Lot 16, Con. 4

NORTH HALF OF SOUTH HALF LOT 16.

CON. 4.

5.

1320'
North limit of South Quarter of Lot 16 con. 4

ROAD ALLOWANCE BETWEEN LOTS 16 AND 17

MUNICIPAL CERTIFICATE

I hereby certify that this plan has been prepared for registration upon instructions from the Municipal Council of Twp. Whitby East

REEVE

CLERK

REGISTRARS CERTIFICATE

I hereby certify that I have registered this Plan as No. _____ of the Municipal Plan of the Township of Whitby East this _____ day of 1935

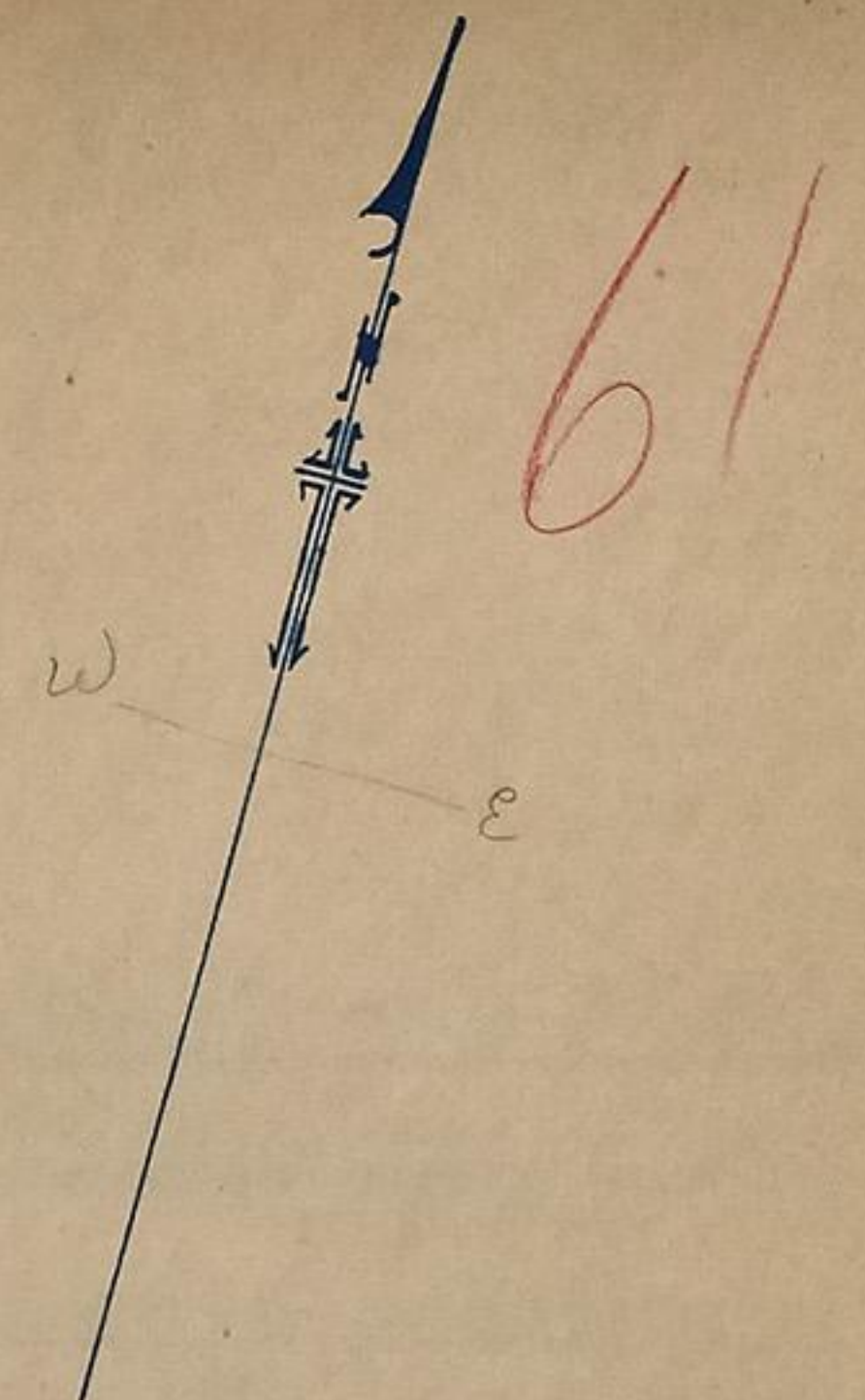
REGISTRAR

SURVEYORS CERTIFICATE

I hereby certify that I have prepared this plan under instructions from the Municipal Council of the Township of Whitby East and that the said plan has been accurately compiled by me from deeds and plans filed in the Registry Office for the Co. of Ontario in accordance with section 88 of the Registry Act

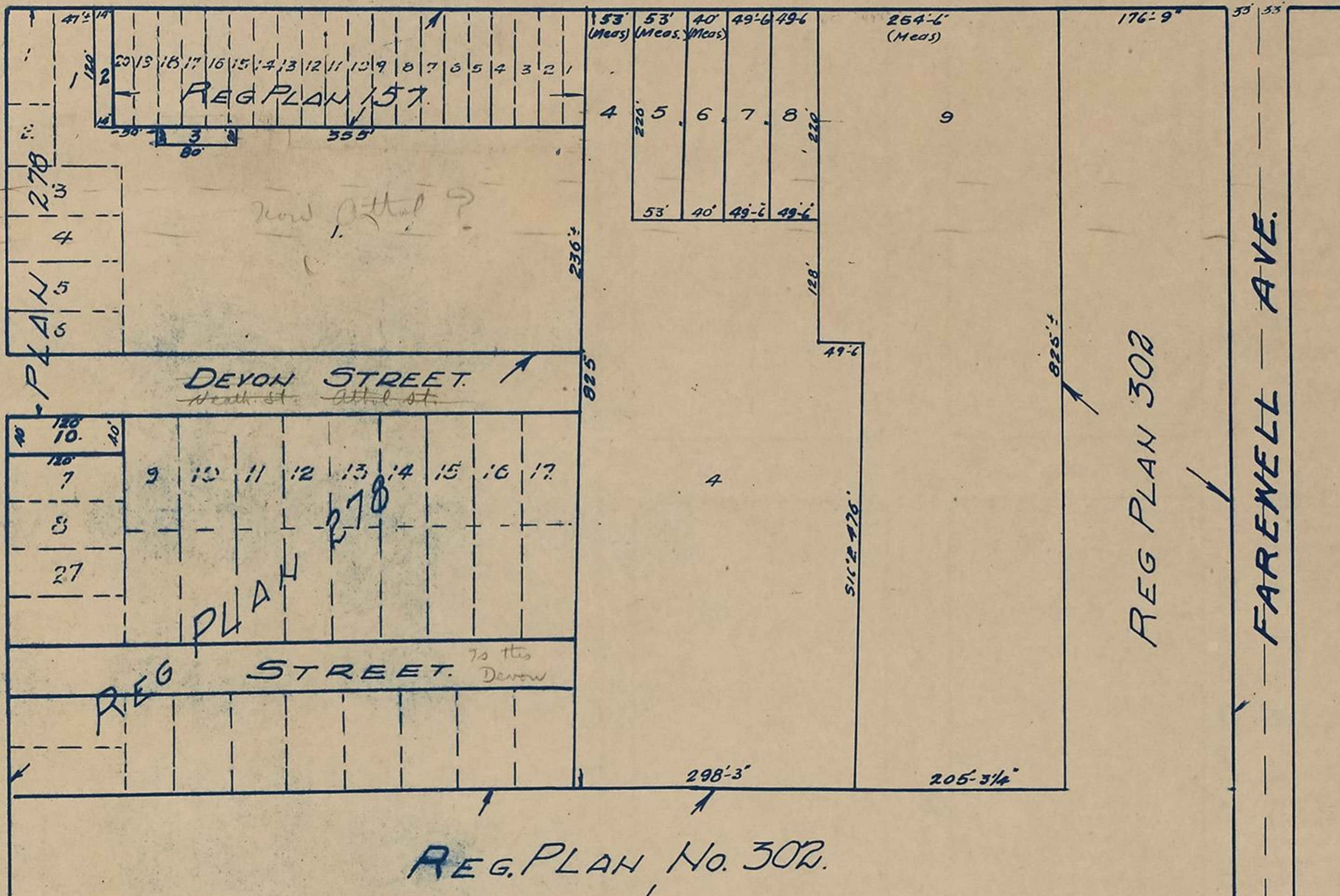
A. J. Moran
SURVEYOR

MUNICIPAL PLAN
SHEET No. 6B(4)
PART OF N¹/₂ OF LOT 6
CONJ. TP. OF EAST WHITBY
SCALE 100'=1"



KINGSTON ROAD.

ROAD ALLOWANCE BETWEEN LOTS 6 AND 7.



MUNICIPAL CONSENT.

We hereby certify that this plan has been prepared for registration upon instructions from the Municipal Council of Township of East Whitby

REEVE.

CLERK.

REGISTRARS CERTIFICATE

I hereby certify that I have registered this plan as No. of the Mun. Plan of the Township of East Whitby this day of 193.

REGISTRAR.

SURVEYORS CERTIFICATE

I hereby certify that I have prepared this plan under instructions from the Municipal Council of the Township of East Whitby and that the said plan has been accurately compiled from deeds and plans filed in the Registry Office for the Co. of Ontario in accordance with Section 88 of the Registry Act.

J. J. [Signature]
 Ont. Land Surveyor

Oshawa, Ont.
 Mar. 29, 1937.

East limit of Lot 6

Plan 313

62



PLAN 310.

PLAN 286.

SHEET No. 14 C(1)
MUNICIPAL PLAN
 — OF —
SOUTH QUARTER OF
LOT 14, CONCESSION 2,
T.P. OF EAST WHITBY
CO. OF ONTARIO
SCALE - 100' = 1"

MUNICIPAL CERTIFICATE

We hereby certify that this plan has been prepared for registration upon instructions from the Municipal Council of the Township of East Whitby.

REEVE
CLERK.

REGISTRARS CERTIFICATE

I hereby certify that I have registered this plan as No. of the Municipal Plan of part of the Township of East Whitby this day of 193

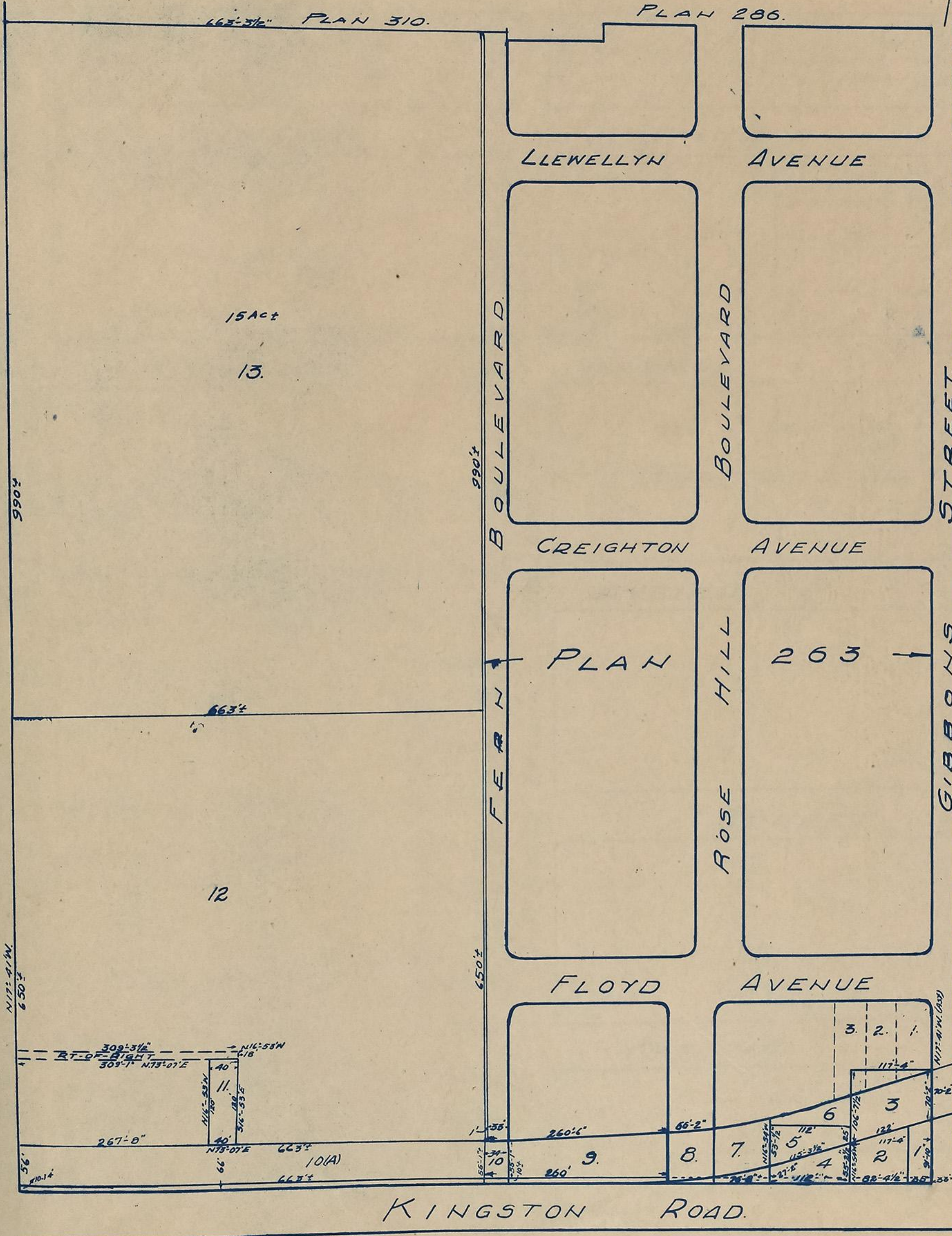
REGISTRAR.

SURVEYORS CERTIFICATE.

I hereby certify that I have prepared this plan under instructions from the Municipal Council of the Township of East Whitby and that the said plan has been accurately compiled by me from deeds and plans filed in the Registry Office for the Co. of Ontario in accordance with Section 88 of the Registry Act

J. J. Downer.
Ont. Land Surveyor

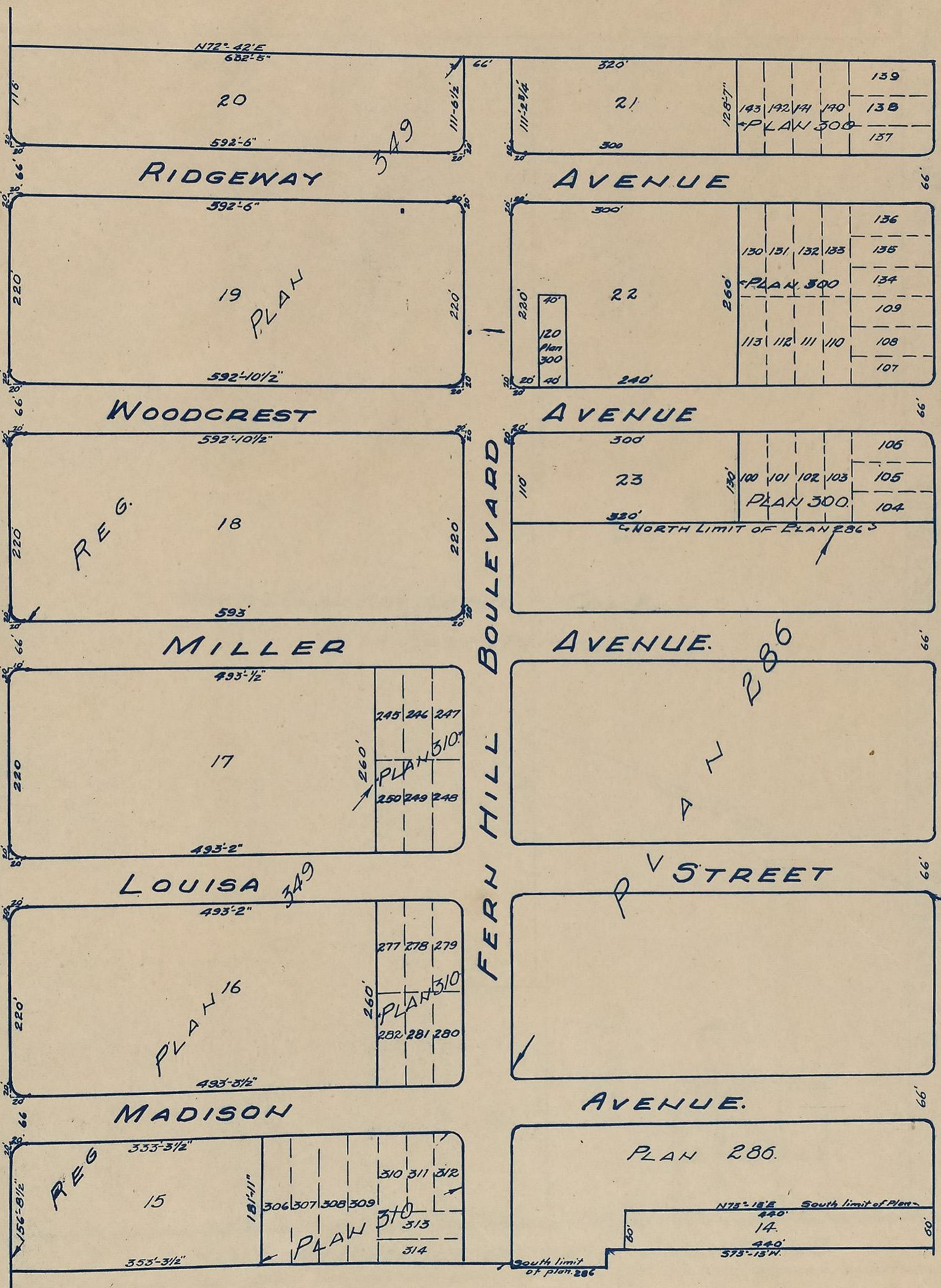
Mar. 17/37



63



ROAD ALLOWANCE BETWEEN LOTS 14 AND 15.



SHEET No. 14 C. (2)
MUNICIPAL PLAN
OF
PART OF LOT 14
CONTR. TWP. OF EAST
WHITBY CO. OF ONT.
SCALE-100'=1"

MUNICIPAL CERTIFICATE
 We hereby certify that this plan has been prepared for registration upon instructions from the Municipal Council of the Township of East Whitby

REEVE
CLERK

REGISTRARS CERTIFICATE
 I hereby certify that I have registered this plan as No. - of the Mun. Plan of the Township of East Whitby this day of 1937

Registrar

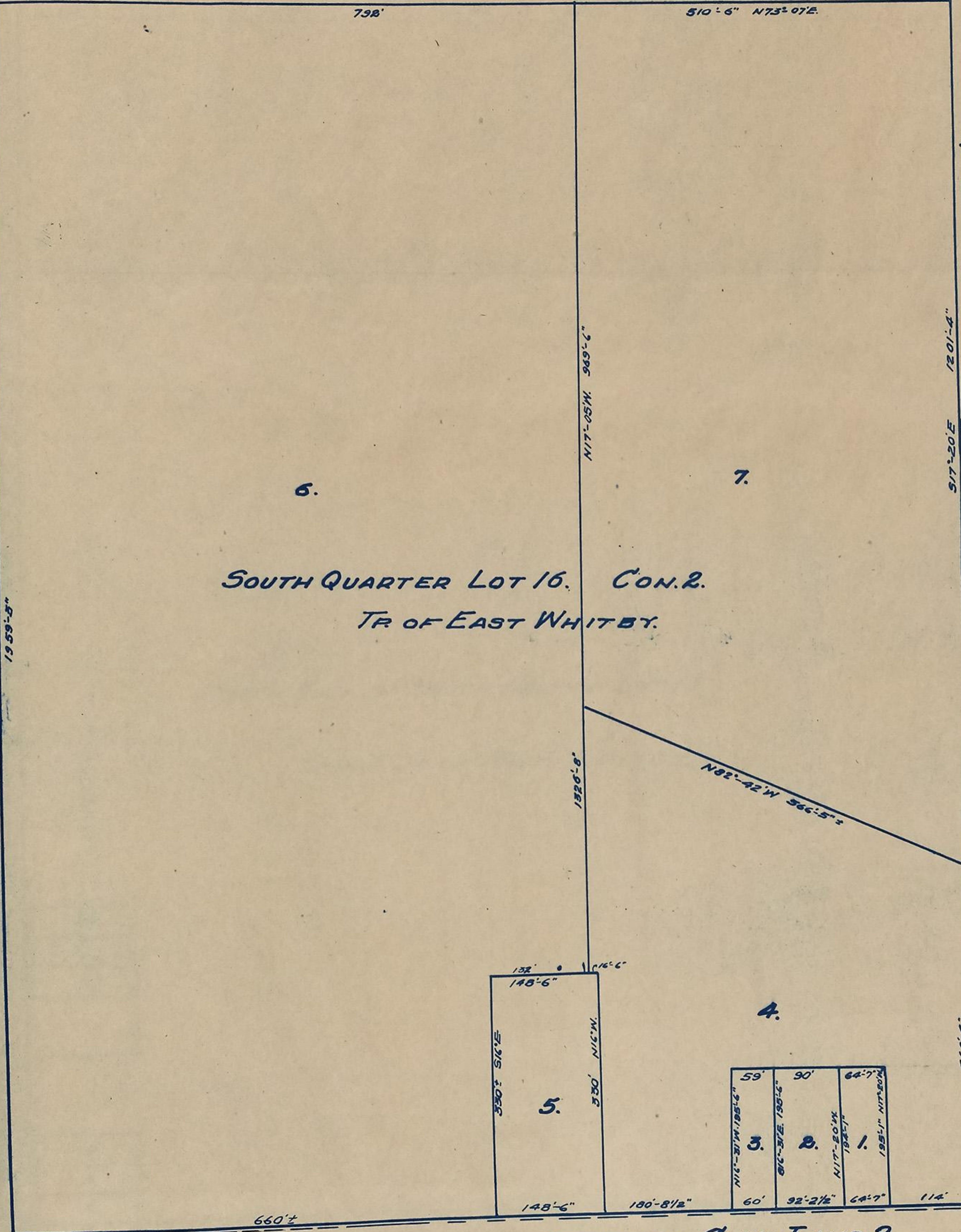
SURVEYORS CERTIFICATE
 I hereby certify that I have prepared this plan under instructions from the Mun. Council of the Township of East Whitby and that the said plan has been accurately compiled by me from deeds and plans in the Registry Office for Co. of Ont in accordance with Sect 88 of the Reg. Act

J. J. Dawson
 Ont. Land Surveyor

Mar. 17, 1937.

64

ROAD ALLOWANCE BETWEEN LOTS 16 & 17.



SHEET No 16C(1)
MUNICIPAL PLAN
OF
SOUTH QUARTER LOT 16.
CON. 2 TOWNSHIP OF
EAST WHITBY
CO OF ONTARIO
SCALE-100=1"

MUNICIPAL CERTIFICATE:
 We hereby certify that this plan has been prepared for registration upon instructions from the Municipal Council of the Township of East Whitby

REEVE.
CLERK

REGISTRARS CERTIFICATE
 I hereby certify that I have registered this plan as No. _____ of Municipal Plan No. _____ of part of the Township of East Whitby this day of 1937

REGISTRAR.

SURVEYORS CERTIFICATE:
 I hereby certify that I have prepared this plan under instructions from the Tr. of East Whitby and that the plan has been accurately compiled by me from deeds and plans filed in the Reg. Office for the Co. of Ontario according to Sect. 88 of the Registry Act

J. J. [Signature]
 Jan 18, 1937 Ont. Land Surveyor

65
16C2

SHEET No. 16 C(2)
MUNICIPAL PLAN
OF
N¹/₂ OF S¹/₂ OF LOT 16.
CON. 2. TOWNSHIP OF
EAST WHITBY
CO. OF ONTARIO.
SCALE 100'=1"

MUNICIPAL CERTIFICATE.
We hereby certify that this plan is prepared upon instructions from the Municipal Council of Township of East Whitby

REEVE -----

CLERK -----

REGISTRARS CERTIFICATE.

I hereby certify that I have registered this plan as No. of part of Municipal Plan of part of Tp of East WHITBY this day of 193

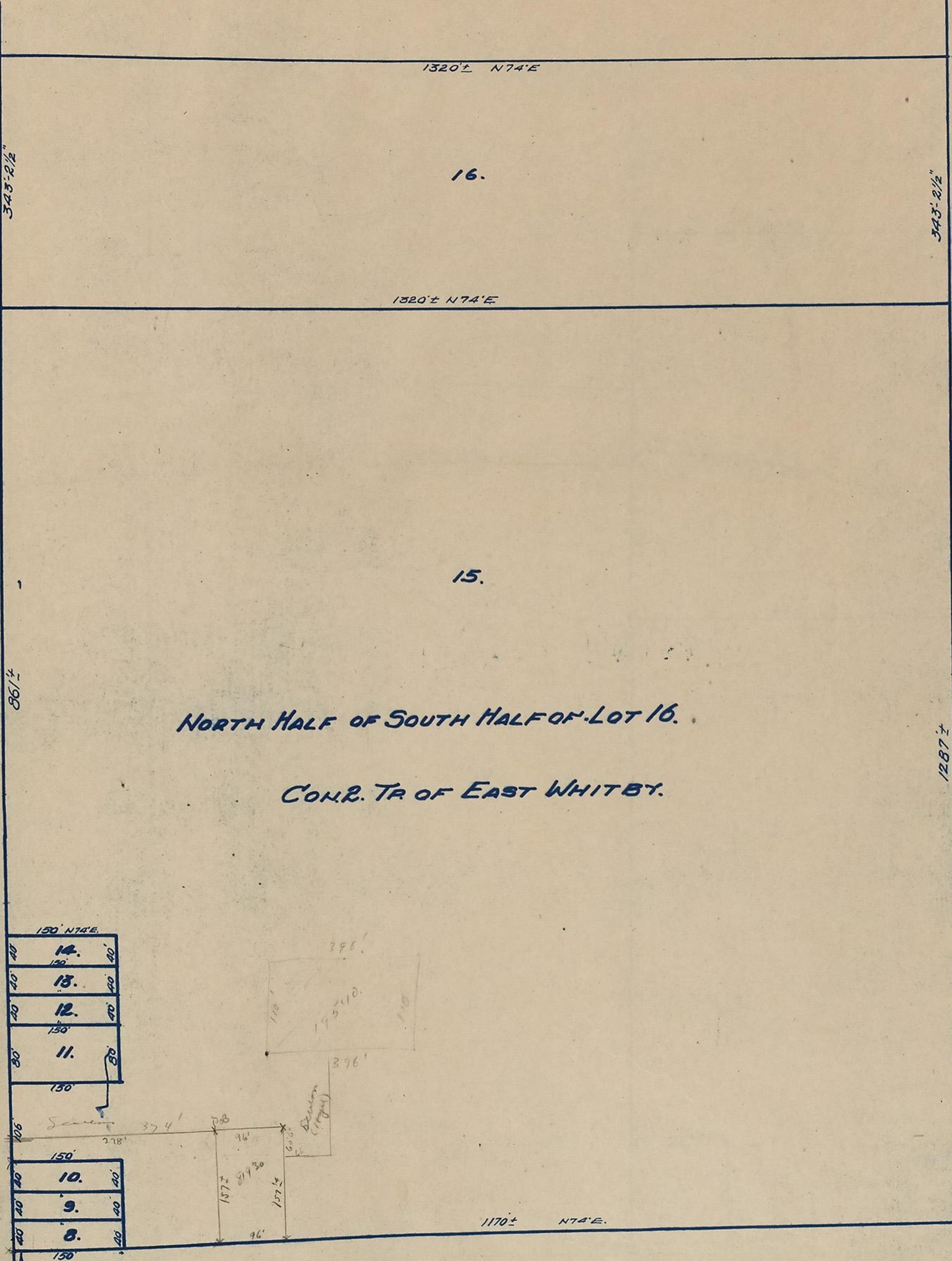
REGISTRAR

SURVEYORS CERTIFICATE

I hereby certify that I have prepared this plan under instructions from the Municipal Council of Township of East Whitby and that the said plan has been accurately compiled from deeds and plans registered in the Registry Office for the Co. of Ontario in accordance with Section No 88 of the Registry Act.

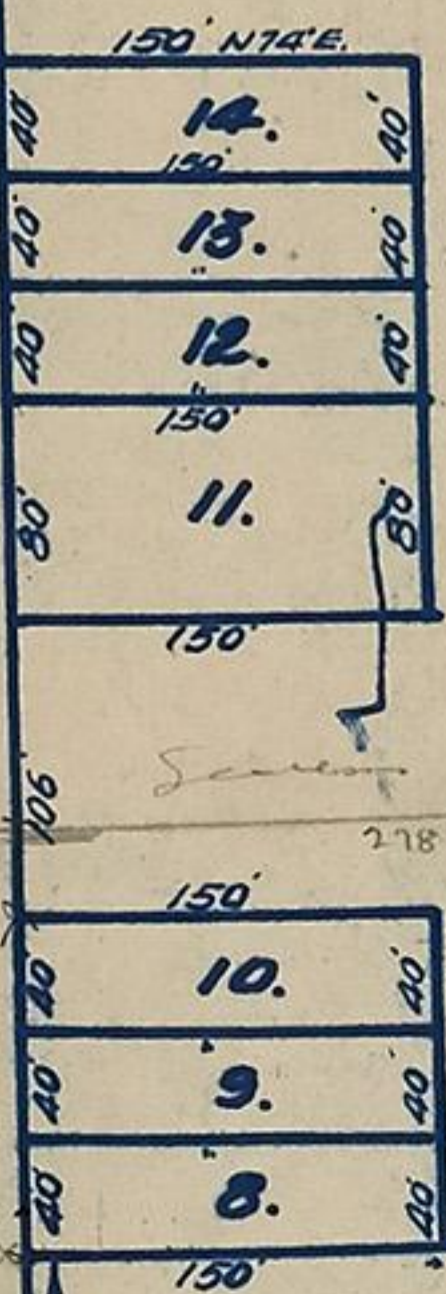
J. J. Downman
Ont. Land Surveyor

ROAD ALLOWANCE BETWEEN LOTS 16 AND 17.



NORTH HALF OF SOUTH HALF OF LOT 16.

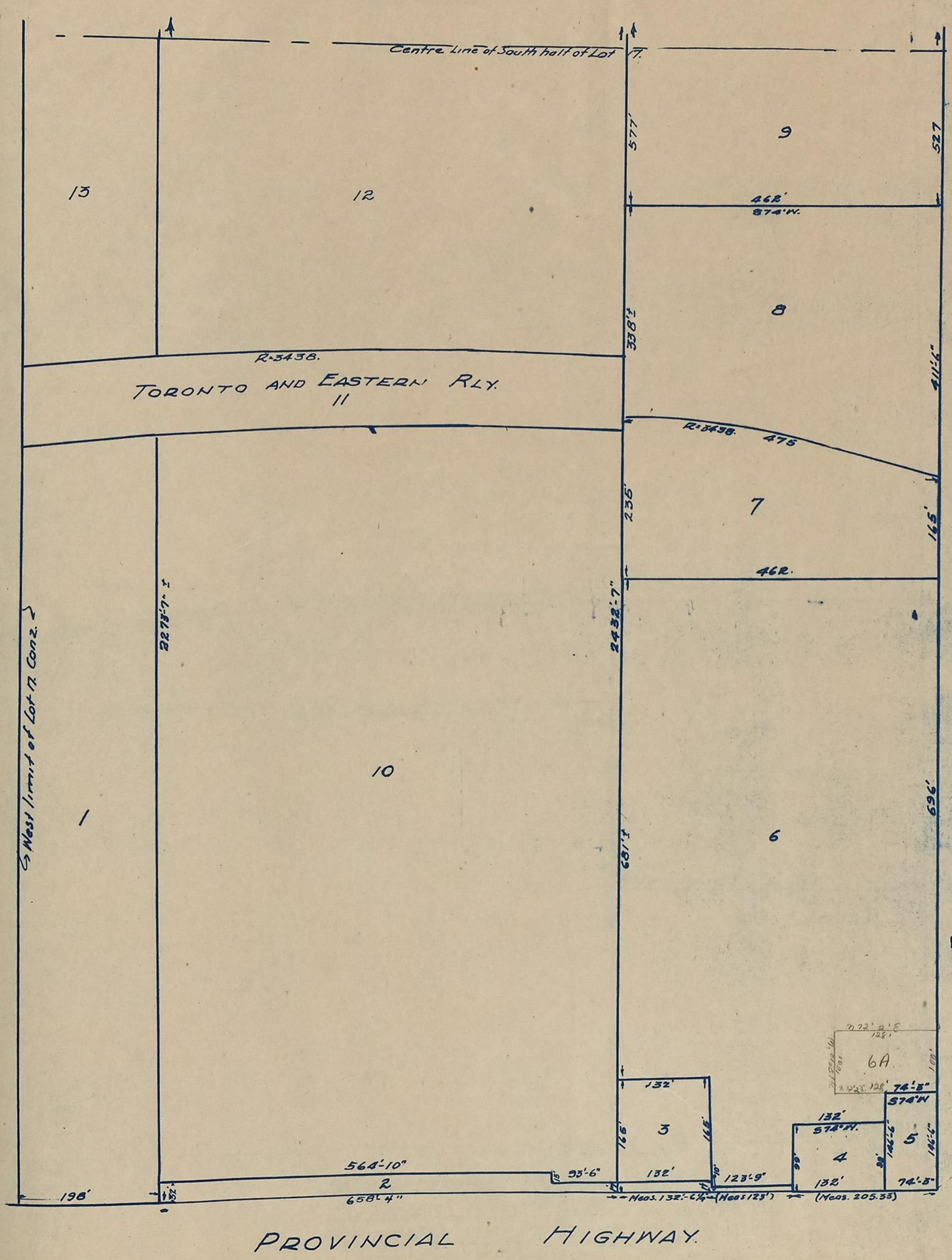
CON. 2. TR OF EAST WHITBY.



1650'± from S W angle of Lot 16.

1287'± East limit of Lot 16.

66



MUNICIPAL CONSENT
 We hereby certify that this plan has been prepared for registration upon instructions from the Municipal Council of the Township of East Whitby.

REEVE
CLERK

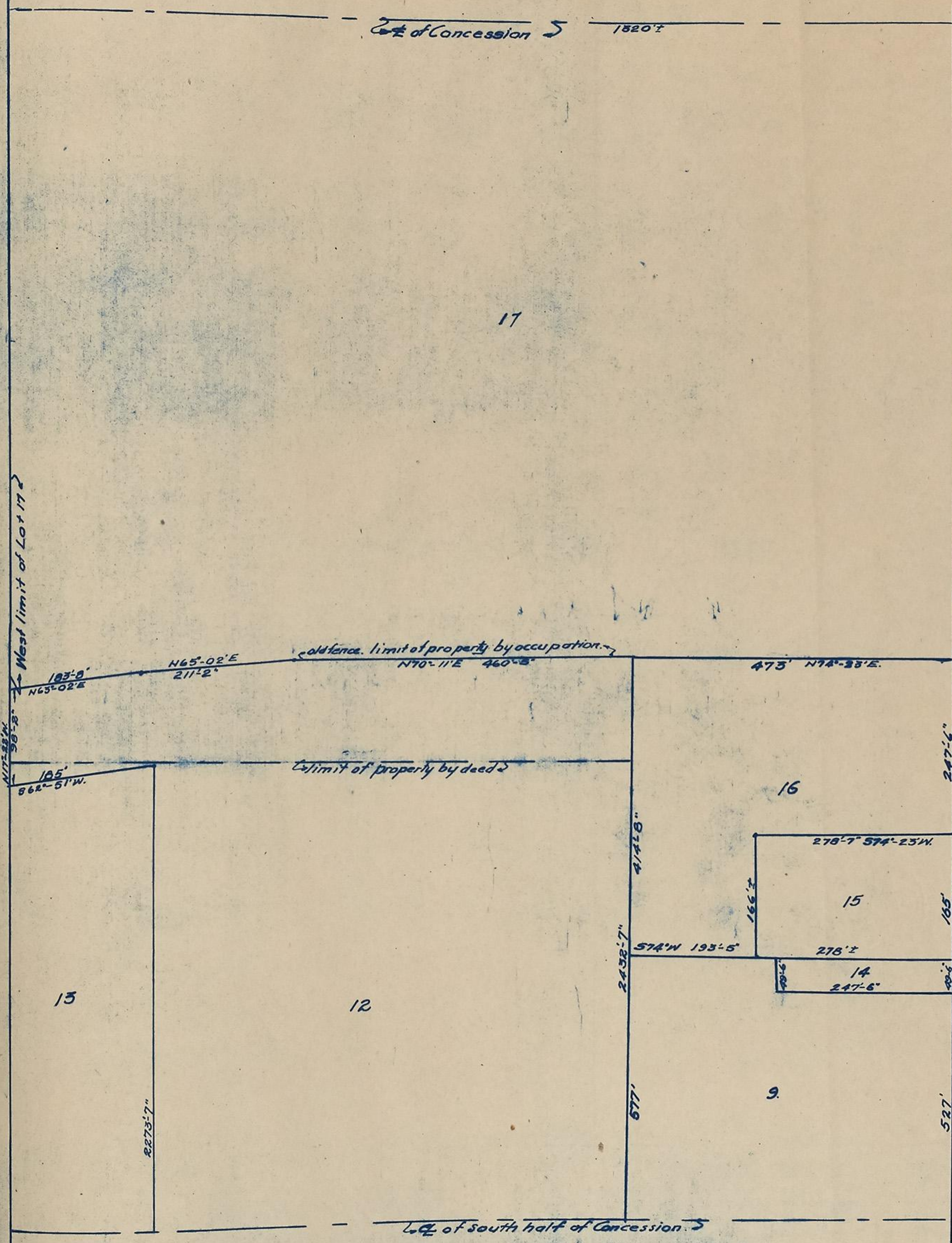
REGISTRARS CERTIFICATE
 I hereby certify that I have registered this plan as No. _____ of the Municipal Plan of the Township of East Whitby this day of _____ 1957
 REGISTRAR.

SURVEYORS CERTIFICATE
 I hereby certify that I have prepared this plan under instructions from the Municipal Council of the Twp. of Whitby East and that the said plan has been accurately compiled from deeds and plans filed in the Registry Office of the Co. of Ont in accordance with Section 88 of the Registry Act.
 J. J. [Signature]
 Ont Land Surveyor
 Oshawa, Mar. 17/57

ROAD ALLOWANCE BETWEEN LOTS 16 & 17

SHEET No. 17C(1)
MUNICIPAL PLAN
OF SOUTH QUARTER OF
LOT 17, CON. 2. OF
TWP. OF EAST WHITBY
SCALE - 100 = 1"

67



ROAD ALLOWANCE BETWEEN LOTS 16 AND 17

MUNICIPAL CONSENT
 We hereby certify that this plan has been prepared for registration upon instructions from the Municipal Council of the Township of

REEVE
CLERK

REGISTRARS CERTIFICATE
 I hereby certify that I have registered this plan as No. of the Municipal Plan of the Township of East Whitby this day of 1937

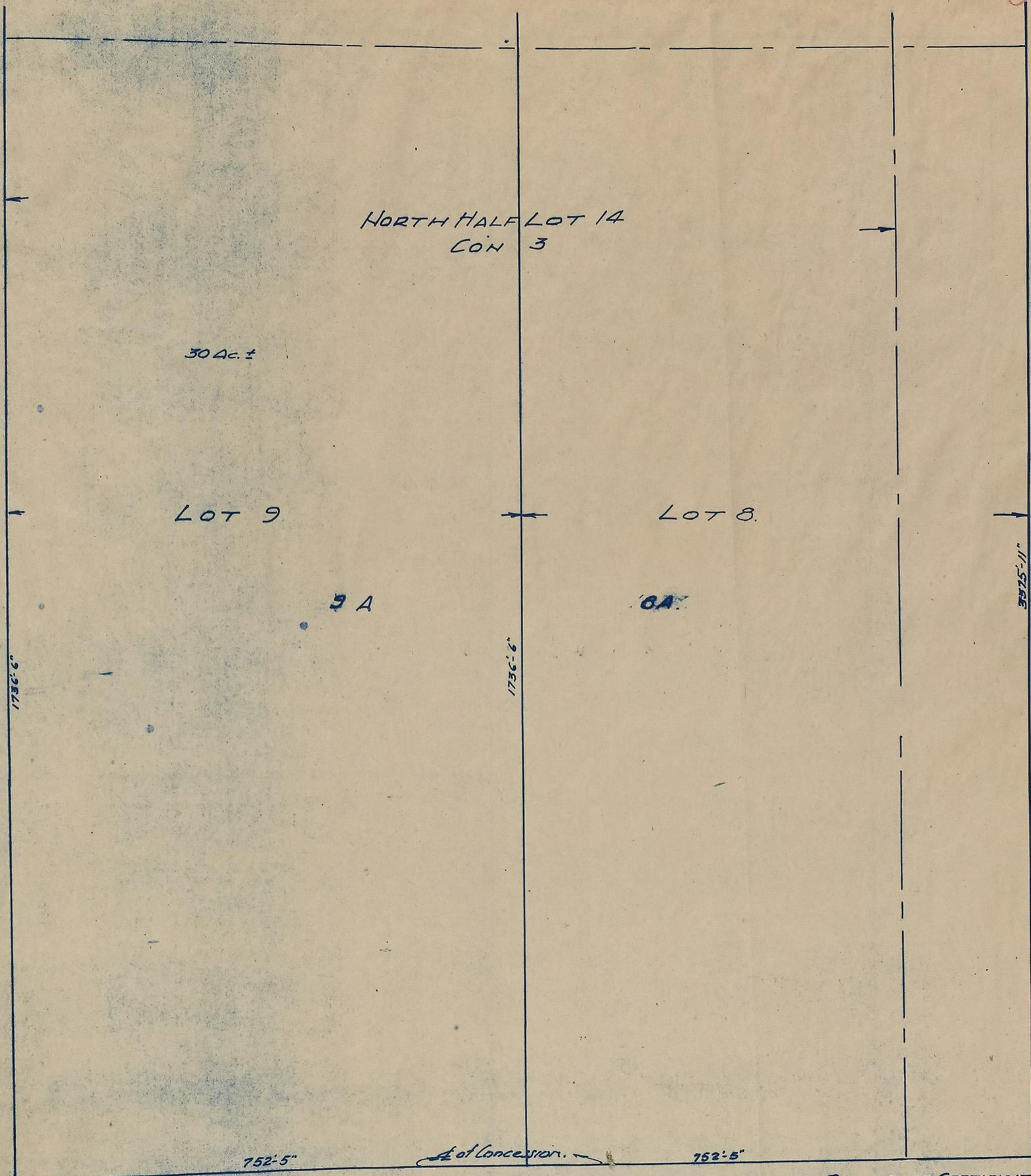
REGISTRAR

SURVEYORS CERTIFICATE
 I hereby certify that I have prepared this plan under instructions from the Municipal Council of the Tr. of East Whitby and that the said plan has been accurately compiled from deeds and plans filed in the Registry Office of the Co. of Ontario in accordance with section 88 of the Registry Act

J. J. [Signature]
 Ontario Surveyor
 Oshawa, Mar. 17/37

MUNICIPAL PLAN
SHEET No. 17 (R)
N 1/2 OF S 1/2 LOT 17, CON. 5
TR. OF EAST WHITBY
SCALE - 100' = 1"

ROAD ALLOWANCE BETWEEN LOTS 14 AND 15



SHEET No. 14 D (3)
MUNICIPAL PLAN
 - 68 -
SOUTH HALF OF NORTH HALF OF
LOT 14 CON 3 BEING PART OF
LOTS 8 & 9 GAMBLE PLAN.
TP. OF EAST WHITBY
SCALE 100' = 1"

MUNICIPAL CERTIFICATE
 We hereby certify that this plan has been prepared for registration upon instructions from the Municipal Council of the Township of East Whitby

REEVE
 CLERK.

REGISTRARS CERTIFICATE
 I hereby certify that I have registered this plan as No. _____ of the Municipal Plan of the Township of East Whitby this _____ day of _____ 193__

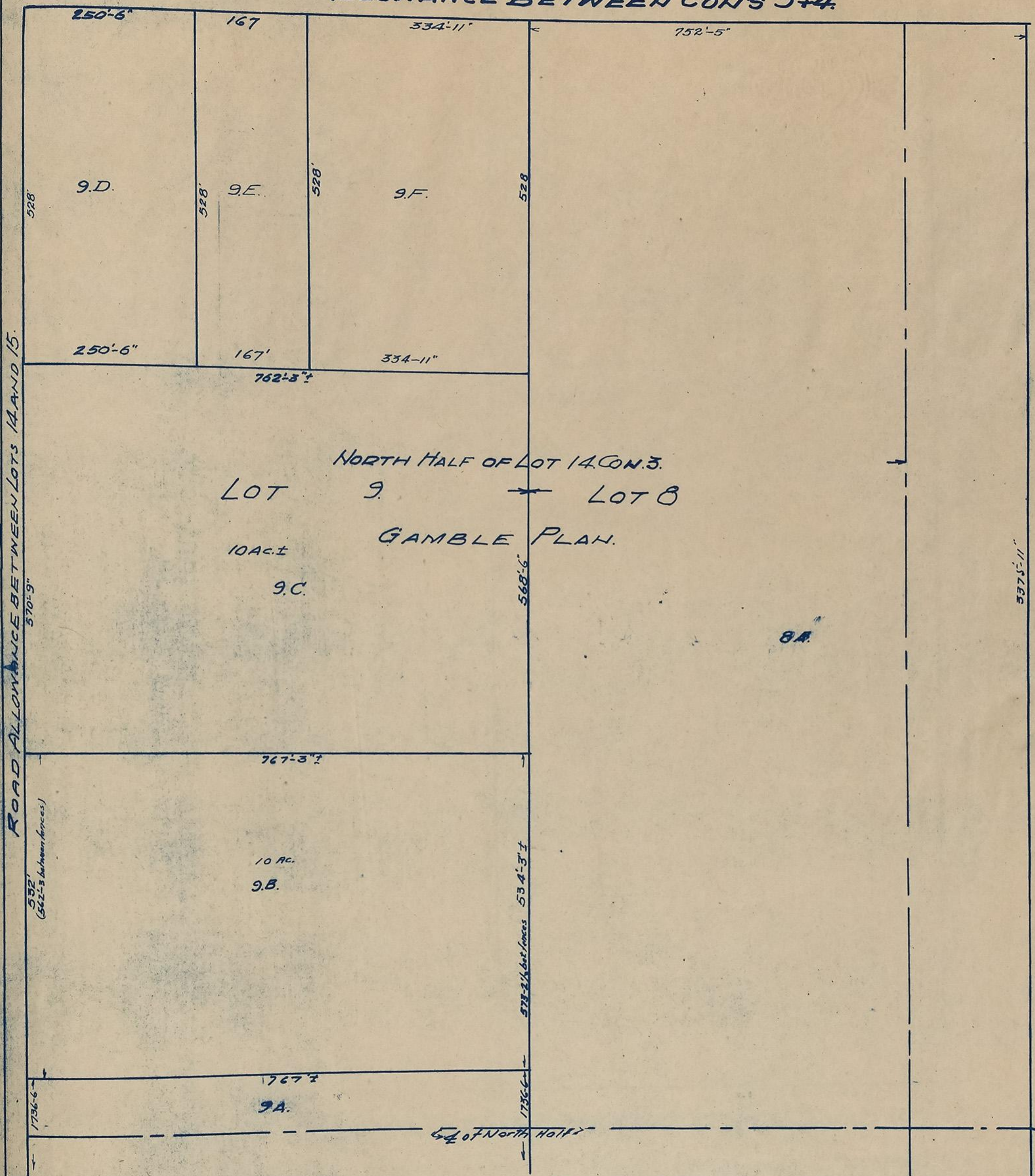
REGISTRAR.

SURVEYORS CERTIFICATE.
 I hereby certify that I have prepared this plan under instructions from the Municipal Council of the Township of East Whitby and that the said plan has been accurately compiled from deeds and plans filed in the Registry Office for Co. of Ontario in accordance with Section 88 of the Registry Act.

March 18, 1937. J. J. [Signature]
 Dist. Land Surveyor.

69

ROAD ALLOWANCE BETWEEN CON'S 3+4.



MUNICIPAL PLAN
SHEET No. 14.D. (4)
PART OF LOTS 8 AND 9, GAMBLE PLAN,
BEING PART OF N¹/₂ LOT 14, CON. 3.
T.P. OF EAST WHITBY.
SCALE: 100' = 1"

MUNICIPAL CONSENT:
 We hereby certify that this plan has been prepared for registration upon instructions from the Municipal Council of Twp of East Whitby
REEVE
CLERK.

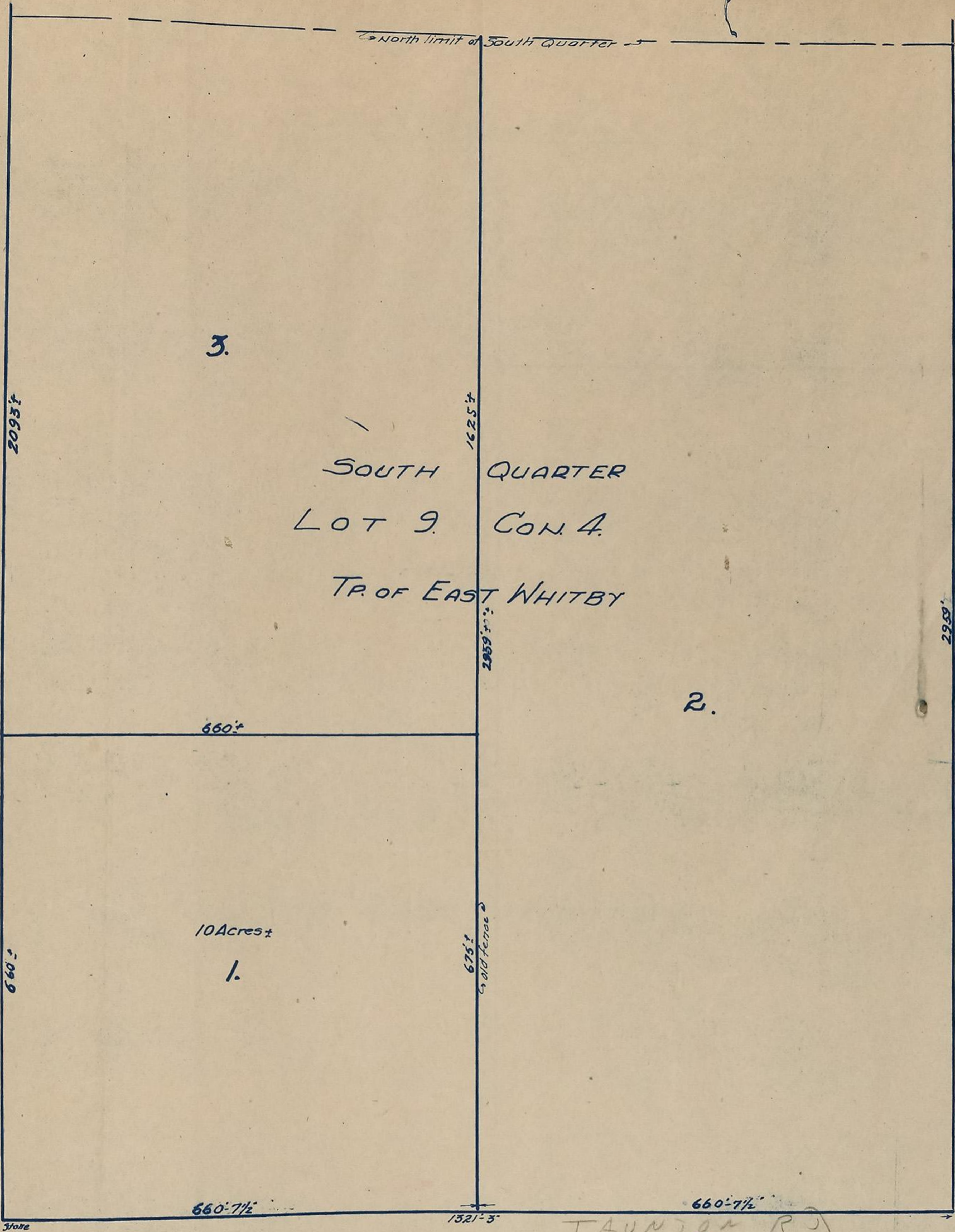
REGISTRARS CERT.
 I hereby certify that I have registered this plan as No. of the Municipal Plan of the Township of East Whitby
REGISTRAR.

SURVEYORS CERT.
 I hereby certify that I have prepared this plan under instructions from the Municipal Council of the Twp. of East Whitby and that the said plan has been accurately compiled from plans and deeds filed in the Registry Office for Co. of Ontario in accordance with Sect. of Registry Act.
S. J. Donovan

March 29/97 Ont Land Surveyor
 Oshawa.

9E(1)

70



3.

SOUTH QUARTER
 LOT 9 CON. 4.
 TR. OF EAST WHITBY

ROAD ALLOWANCE BETWEEN LOTS 8 AND 9.
 RITSON RD

ROAD ALLOWANCE BETWEEN CON'S 3 AND 4.

MUNICIPAL PLAN
SHEET No. 9.E(1)
BEING SOUTH QUARTER LOT 9.
CON. 4 TR. OF EAST WHITBY.
Scale - 100' = 1"

MUNICIPAL CONSENT
 We hereby certify that this plan has been prepared for registration upon instructions from the Municipal Council of the Township of East Whitby

REEVE
 CLERK.

REGISTRARS CERT.
 I hereby certify that I have registered this plan as No. of the Municipal Plan of the Township of East Whitby this day of 193

REGISTRAR.

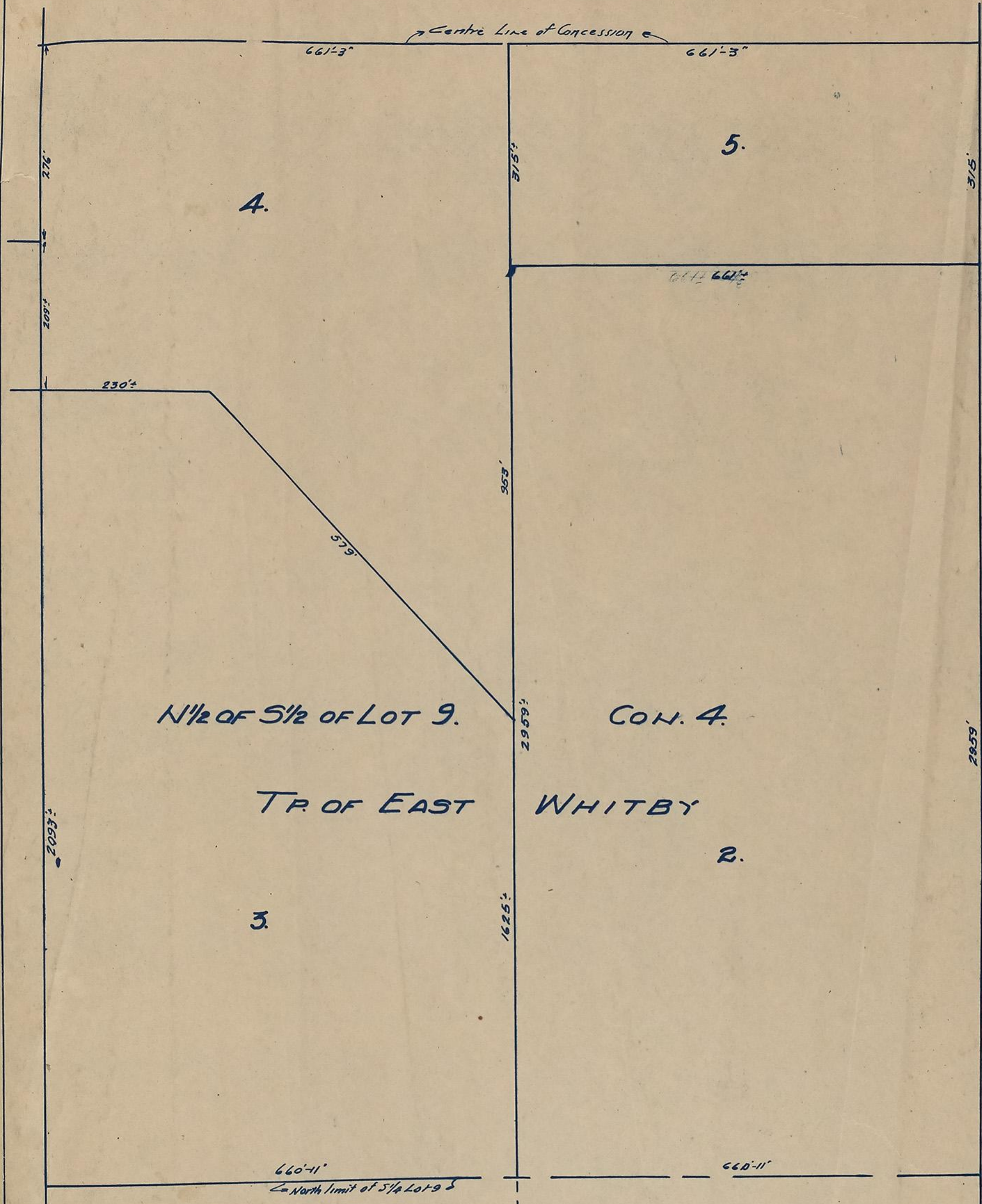
SURVEYORS CERTIFICATE
 I hereby certify that I have prepared this plan under instructions from the Municipal Council of the Township of East Whitby and that the said plan has been accurately compiled from deeds and plans filed in the Registry Office for the Co. of Ontario in accordance with Sect. 88 of the Registry Act.

J. J. McNamee
 Ont. Land Surveyor

Oshawa, Mar 17/37

9E2

71



N¹/₂ OF S¹/₂ OF LOT 9.

CON. 4.

TR. OF EAST

WHITBY

2.

3.

MUNICIPAL PLAN
SHEET No. 9. E (2)
BEING PART OF S¹/₂ LOT 9
CON. 4. TR. OF E. WHITBY
SCALE - 100' = 1"

MUNICIPAL CONSENT
 We hereby certify that this plan has been prepared for registration upon instructions from the Municipal Council of the Township of East Whitby.

REEVE
CLERK.

REGISTRARS CERTIFICATE.
 I hereby certify that I have registered this plan as No. _____ of the Municipal Plan of the Township of East Whitby this _____ day of _____ 193

REGISTRAR.

ROAD ALLOWANCE BETWEEN LOTS 8 AND 9.

SURVEYORS CERTIFICATE.
 I hereby certify that I have prepared this plan under instructions from the Municipal Council of the Township of East Whitby and that the said plan has been accurately compiled from deeds and plans filed in the Registry Office for the Co. of Ontario in accordance with Sect. 88 of the Registry Act.

J. J. Downer
 Ont. Land Surveyor.



TO RE-ORDER THIS ITEM
PLEASE ASK FOR
P. 61690
GENERAL PRINTERS LIMITED
OHAWA TORONTO