
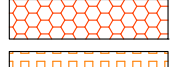

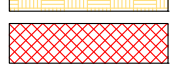


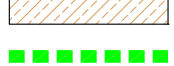





**TOWN OF STAVELEY**  
 PTN'S OF NE 8, SE 8, SW 9, SE 17, &  
 ALL OF NW 9, IN TWP 14, RGE 27, W4M

**LAND USE DISTRICTS**  
 BYLAW No. 769, September 24, 2013  
 With Amendments To Bylaw 845, March 8, 2021

-  Residential R1
-  Residential Multi-Unit R2
-  Residential Architectural Control RAC
-  Residential Architectural Control 2 RAC2
-  Commercial CO
-  Public Institutional PI
-  Industrial IN
-  Urban Reserve UR
-  300m Landfill Buffer
-  300m Sewage Lagoon Buffer



MAP PREPARED BY:  
 OLDMAN RIVER REGIONAL SERVICES COMMISSION  
 3105 16th AVENUE NORTH, LETHBRIDGE, ALBERTA T1H 0E9  
 TEL: 403-528-5144  
 "NOT RESPONSIBLE FOR ERRORS OR OMISSIONS"

