
















1:7,603 

-  Town Boundary
-  Legal Parcels
- Land Use Districts**
-  R-1 - Low Density Residential
-  R-2 - General Residential
-  R-3 - Multiple Unit Residential
-  RE - Residential Estates
-  MHP - Manufactured Home Park
-  MHR - Manufactured Home Residential
-  C-1 - Central Commercial
-  HWY-C - Highway Commercial
-  I-1 - Light Industrial
-  CS - Community Service
-  UR - Urban Reserve
-  HHV - Hospital Helipad Vicinity Overlay



Land Use Bylaw
Bylaw # 1093
Consolidated Dec. 8, 2025

